

**TREASURER'S REPORT
AND OTHER MONTHLY REPORTS**

AUGUST 2021

1. Treasurer's Report
2. Planning & Parks Report
3. Permit Activity Report
4. Public Works Department Report
5. Fire Marshal Report
6. Township Engineer Report
7. Worcester Volunteer Fire Department Report
8. Ambulance Report
9. Pennsylvania State Police Report

Statement of Revenue and Expenditures

Revenue Account Range: First to Last

Expend Account Range: First to Last

Print Zero YTD Activity: No

Include Non-Anticipated: No

Include Non-Budget: No

Year To Date As Of: 08/31/21
Current Period: 08/01/21 to 08/31/21
Prior Year: 08/01/20 to 08/31/20

Revenue Account	Description	Prior Yr Rev	Anticipated	Curr Rev	YTD Rev	Cancel	Excess/Deficit	% Real
001-301-100-000	Property Taxes- Current	\$46,418.53	\$46,690.00	\$218.15	\$46,108.86	\$0.00	-\$581.14	99%
001-301-500-000	Property Taxes- Liened	\$629.91	\$500.00	\$62.42	\$657.92	\$0.00	\$157.92	132%
001-301-600-000	Property Taxes- Interim	\$174.84	\$200.00	\$118.04	\$282.75	\$0.00	\$82.75	141%
	Segment 3 301 Total	\$47,223.28	\$47,390.00	\$398.61	\$47,049.53	\$0.00	-\$340.47	99%
001-310-030-000	Per Capita Taxes- Delinquent	\$941.18	\$200.00	\$18.70	\$632.50	\$0.00	\$432.50	316%
001-310-100-000	Real Estate Transfer Taxes	\$621,105.67	\$375,000.00	\$74,708.75	\$364,697.26	\$0.00	-\$10,302.74	97%
001-310-210-000	Earned Income Taxes	\$2,656,776.14	\$2,582,000.00	\$473,458.31	\$1,572,960.06	\$0.00	-\$1,009,039.94	61%
001-310-220-000	Earned Income Taxes- Prior Year	\$0.00	\$50.00	\$0.00	\$0.00	\$0.00	-\$50.00	0%
	Segment 3 310 Total	\$3,278,822.99	\$2,957,250.00	\$548,185.76	\$1,938,289.82	\$0.00	-\$1,018,960.18	66%
001-321-800-000	Franchise Fees	\$217,035.75	\$216,000.00	\$52,831.32	\$105,935.53	\$0.00	-\$110,064.47	49%
001-322-820-000	Road Opening Permits	\$400.00	\$300.00	\$0.00	\$275.00	\$0.00	-\$25.00	92%
001-322-900-000	Sign Permits	\$77.50	\$150.00	\$0.00	\$30.00	\$0.00	-\$72.50	20%
001-322-910-000	Yard Sale Permits	\$80.00	\$50.00	\$0.00	\$0.00	\$0.00	-\$30.00	0%
001-322-920-000	Solicitation Permits	\$0.00	\$100.00	\$0.00	\$1,040.00	\$0.00	\$940.00	1,040%
	Segment 3 322 Total	\$557.50	\$600.00	\$0.00	\$1,345.00	\$0.00	\$745.00	224%
001-331-120-000	Ordinance Violations	\$1,620.47	\$1,600.00	\$191.70	\$1,688.97	\$0.00	\$88.97	106%
001-341-000-000	Interest Earnings	\$773.19	\$600.00	\$60.33	\$293.09	\$0.00	-\$306.91	49%
001-342-000-000	Rents & Royalties	\$19,035.10	\$19,992.46	\$1,575.43	\$12,679.44	\$0.00	-\$7,313.02	63%
001-342-120-000	Cell Tower Rental	\$173,549.91	\$168,000.00	\$13,146.89	\$134,947.86	\$0.00	-\$33,052.14	80%
	Segment 3 342 Total	\$192,585.01	\$187,992.46	\$14,722.32	\$147,627.30	\$0.00	-\$40,365.16	79%
001-355-010-000	Public Utility Realty Tax	\$2,467.39	\$2,467.39	\$0.00	\$0.00	\$0.00	-\$2,467.39	0%
001-355-040-000	Alcohol License Fees	\$600.00	\$600.00	\$0.00	\$200.00	\$0.00	-\$400.00	33%
001-355-050-000	General Municipal Pension State Aid	\$54,162.16	\$54,162.16	\$0.00	\$0.00	\$0.00	-\$54,162.16	0%
001-355-070-000	Volunteer Fire Relief Association	\$91,850.04	\$91,850.04	\$0.00	\$0.00	\$0.00	-\$91,850.04	0%
	Segment 3 355 Total	\$149,079.59	\$149,079.59	\$0.00	\$200.00	\$0.00	-\$148,879.59	0%

Statement of Revenue and Expenditures

Revenue Account	Description	Prior Yr Rev	Anticipated	Curr Rev	YTD Rev	Cancel	Excess/Deficit	% Real
001-361-300-000	Land Development Fees	\$4,980.00	\$3,000.00	\$0.00	\$1,175.00	\$0.00	-\$1,825.00	39%
001-361-330-000	Conditional Use Fees	\$1,800.00	\$1,300.00	\$0.00	\$0.00	\$0.00	-\$1,300.00	0%
001-361-340-000	Zoning Hearing Board Fees	\$14,300.00	\$12,520.00	\$0.00	\$5,400.00	\$0.00	-\$7,120.00	43%
001-361-500-000	Map And Publication Sales	\$0.00	\$5.00	\$0.00	\$1.00	\$0.00	-\$4.00	20%
	Segment 3 361 Total	\$21,080.00	\$16,825.00	\$0.00	\$6,576.00	\$0.00	-\$10,249.00	39%
001-362-410-000	Building Permit Fees	\$242,167.74	\$160,000.00	\$47,247.45	\$245,380.07	\$0.00	\$85,380.07	153%
001-362-420-000	Zoning Permit Fees	\$31,837.50	\$19,500.00	\$4,380.00	\$28,860.00	\$0.00	\$9,360.00	148%
001-362-450-000	Commercial U&O Fees	\$95.00	\$200.00	\$0.00	\$0.00	\$0.00	-\$200.00	0%
001-362-460-000	Driveway Permit Fees	\$1,955.00	\$800.00	\$480.00	\$2,477.50	\$0.00	\$1,677.50	310%
	Segment 3 362 Total	\$276,055.24	\$180,500.00	\$52,107.45	\$276,717.57	\$0.00	\$96,217.57	153%
001-367-400-000	PRPS Ticket Sales	\$1,431.29	\$3,900.00	\$76.00	\$76.00	\$0.00	-\$3,824.00	2%
001-367-408-000	Sports & Lesson Fees	\$1,224.75	\$5,700.00	\$180.00	\$3,464.00	\$0.00	-\$2,236.00	61%
001-367-420-000	Park Miscellaneous	\$12,795.30	\$16,600.00	\$393.75	\$12,853.56	\$0.00	-\$3,746.44	77%
	Segment 3 367 Total	\$15,451.34	\$26,200.00	\$649.75	\$16,393.56	\$0.00	-\$9,806.44	63%
001-381-000-000	Miscellaneous Income	\$20,938.43	\$1,000.00	\$0.00	\$6,188.16	\$0.00	\$5,188.16	619%
001-381-001-000	Service Charge Fees	\$190.00	\$165.00	\$18.81	\$212.13	\$0.00	\$47.13	129%
	Segment 3 381 Total	\$21,128.43	\$1,165.00	\$18.81	\$6,400.29	\$0.00	\$5,235.29	549%
001-383-200-000	Escrow Administration	\$1,415.00	\$880.00	\$0.00	\$1,100.00	\$0.00	\$220.00	125%
001-395-000-000	Refund of Prior Year Expenditures	\$75.00	\$0.00	\$0.00	\$104.00	\$0.00	\$104.00	0%
	Fund 001 Revenue Total	\$4,222,902.79	\$3,786,082.05	\$669,166.05	\$2,549,720.66	\$0.00	-\$1,236,361.39	67%
Expend Account	Description	Prior Yr Expd	Budgeted	Curr Expd	YTD Expd	Cancel	Balance	% Expd
001-400-000-000	LEGISLATIVE BODY:	\$0.00	\$0.00	\$0.00	\$0.00	\$0.00	\$0.00	0%
001-400-110-000	Legislative- Payroll	\$7,310.00	\$7,500.00	\$630.00	\$5,040.00	\$0.00	\$2,460.00	67%
001-400-150-000	Legislative- Benefits	\$41,398.25	\$49,267.86	\$2,423.10	\$19,239.51	\$0.00	\$30,028.35	39%
001-400-312-000	Legislative- Consultant Services	\$31,574.00	\$31,100.00	\$0.00	\$31,987.50	\$0.00	-\$887.50	103%
001-400-337-000	Legislative- Mileage Reimbursement	\$0.00	\$400.00	\$0.00	\$0.00	\$0.00	\$400.00	0%
001-400-420-000	Legislative- Dues & Subscriptions	\$3,099.00	\$4,425.00	\$250.00	\$538.00	\$0.00	\$3,887.00	12%

Statement of Revenue and Expenditures

Expend Account	Description	Prior Yr Expd	Budgeted	Curr Expd	YTD Expd	Cancel	Balance	% Expd
001-405-140-000	Clerical- Payroll	\$81,057.42	\$63,269.81	\$4,629.60	\$37,687.32	\$0.00	\$25,582.49	60%
001-405-150-000	Clerical- Benefits	\$33,855.41	\$16,934.64	\$1,070.54	\$9,546.87	\$0.00	\$7,387.77	56%
001-405-210-000	Clerical- Office Supplies	\$8,356.69	\$6,000.00	\$202.91	\$3,170.51	\$0.00	\$2,829.49	53%
001-405-310-000	Payroll Services	\$16,604.76	\$17,010.00	\$1,330.42	\$10,897.91	\$0.00	\$6,112.09	64%
001-405-321-000	Clerical- Telephone	\$3,733.09	\$4,725.00	\$265.76	\$2,729.80	\$0.00	\$1,995.20	58%
001-405-325-000	Clerical- Postage	\$6,732.81	\$4,550.00	\$350.99	\$2,940.83	\$0.00	\$1,609.17	65%
001-405-337-000	Clerical- Mileage Reimbursement	\$68.25	\$300.00	\$0.00	\$121.66	\$0.00	\$178.34	41%
001-405-340-000	Clerical- Advertisement	\$3,668.78	\$7,200.00	\$0.00	\$2,983.64	\$0.00	\$4,216.36	41%
001-405-460-000	Clerical- Meetings & Seminars	\$354.82	\$1,815.00	\$0.00	\$0.00	\$0.00	\$1,815.00	0%
001-405-465-000	Clerical- Computer Expense	\$76,675.06	\$73,759.00	\$6,603.79	\$48,626.53	\$0.00	\$25,132.47	66%
001-405-470-000	Clerical- Other Expense	\$5,480.92	\$7,224.00	\$200.85	\$2,579.88	\$0.00	\$4,644.12	36%
	Segment 3 405 Total	\$236,588.01	\$202,787.45	\$14,654.86	\$121,284.95	\$0.00	\$81,502.50	60%
001-408-000-000	ENGINEERING SERVICES:	\$0.00	\$0.00	\$0.00	\$0.00	\$0.00	\$0.00	0%
001-408-310-000	Engineering Services	\$10,378.56	\$33,750.00	\$4,768.23	\$14,858.70	\$0.00	\$18,891.30	44%
	Segment 3 408 Total	\$10,378.56	\$33,750.00	\$4,768.23	\$14,858.70	\$0.00	\$18,891.30	44%
001-409-000-000	GOVERNMENT BUILDINGS & PLANT:	\$0.00	\$0.00	\$0.00	\$0.00	\$0.00	\$0.00	0%
001-409-136-000	Administration- Utilities	\$6,934.64	\$10,104.00	\$434.58	\$4,721.03	\$0.00	\$5,382.97	47%
001-409-137-000	Administration- Maintenance & Repairs	\$11,855.52	\$16,680.00	\$791.81	\$8,535.36	\$0.00	\$8,144.64	51%
001-409-142-000	Administration- Alarm Service	\$2,797.90	\$3,804.00	\$200.75	\$2,067.42	\$0.00	\$1,736.58	54%
001-409-147-000	Administration- Other Expenses	\$871.76	\$2,400.00	\$34.91	\$519.16	\$0.00	\$1,880.84	22%
001-409-236-000	Garage- Utilities	\$10,225.61	\$15,060.00	\$372.21	\$9,249.56	\$0.00	\$5,810.44	61%
001-409-237-000	Garage- Maintenance & Repairs	\$9,506.74	\$10,044.00	\$572.72	\$5,828.26	\$0.00	\$4,215.74	58%
001-409-242-000	Garage- Alarm Service	\$1,182.96	\$1,608.00	\$133.19	\$2,111.77	\$0.00	-\$503.77	131%
001-409-247-000	Garage- Other Expenses	\$760.45	\$1,440.00	\$61.88	\$602.38	\$0.00	\$837.62	42%
001-409-436-000	Community Hall- Utilities	\$4,010.38	\$6,053.22	\$288.58	\$3,074.47	\$0.00	\$2,978.75	51%
001-409-437-000	Community Hall- Maintenance & Repairs	\$3,869.13	\$5,796.00	\$373.81	\$4,970.06	\$0.00	\$825.94	86%
001-409-447-000	Community Hall- Other Expenses	\$52.14	\$600.00	\$0.00	\$44.98	\$0.00	\$555.02	7%
001-409-536-000	Historical Bldg- Utilities	\$2,262.97	\$4,541.00	\$50.57	\$291.99	\$0.00	\$4,249.01	6%

Statement of Revenue and Expenditures

Expend Account	Description	Prior Yr Expd	Budgeted	Curr Expd	YTD Expd	Cancel	Balance	% Expd
001-409-537-000	Historical Bldg- Maintenance & Repairs	\$372.73	\$1,608.00	\$0.00	\$197.00	\$0.00	\$1,411.00	12%
001-409-636-000	Hollow Rd Rental- Utilities	\$0.00	\$250.00	\$0.00	\$0.00	\$0.00	\$250.00	0%
001-409-637-000	Hollow Rd Rental- Maintenance & Repairs	\$197.00	\$4,008.00	\$0.00	\$587.00	\$0.00	\$3,421.00	15%
001-409-737-000	Springhouse- Maintenance & Repairs	\$0.00	\$1,000.00	\$0.00	\$0.00	\$0.00	\$1,000.00	0%
	Segment 3 409 Total	\$54,899.93	\$84,996.22	\$3,315.01	\$42,800.44	\$0.00	\$42,195.78	50%
001-411-000-000	FIRE:	\$0.00	\$0.00	\$0.00	\$0.00	\$0.00	\$0.00	0%
001-411-380-000	Fire Protection- Hydrant Rentals	\$24,693.59	\$27,590.00	\$848.42	\$5,872.87	\$0.00	\$21,717.13	21%
001-411-540-000	Fire Protection- WVFD Contributions	\$351,800.04	\$360,098.04	\$0.00	\$259,548.00	\$0.00	\$100,550.04	72%
	Segment 3 411 Total	\$376,493.63	\$387,688.04	\$848.42	\$265,420.87	\$0.00	\$122,267.17	68%
001-413-000-000	UCC & CODE ENFORCEMENT:	\$0.00	\$0.00	\$0.00	\$0.00	\$0.00	\$0.00	0%
001-413-110-000	Fire Marshal- Payroll	\$5,998.11	\$12,029.58	\$78.87	\$3,337.86	\$0.00	\$8,691.72	28%
001-413-110-150	Fire Marshal- Benefits	\$3,816.51	\$4,437.47	\$282.65	\$2,529.01	\$0.00	\$1,908.46	57%
001-413-140-000	Code Enforcement- Payroll	\$47,597.69	\$46,995.81	\$0.00	\$16,212.89	\$0.00	\$30,782.92	34%
001-413-150-000	Code Enforcement- Benefits	\$22,797.17	\$18,071.35	\$26.49	\$5,883.87	\$0.00	\$12,187.48	33%
001-413-210-000	Code Enforcement- Supplies	\$1,220.00	\$3,505.00	\$0.00	\$1,295.00	\$0.00	\$2,210.00	37%
001-413-312-000	Code Enforcement- Consultant Services	\$56,849.00	\$74,845.70	\$4,420.00	\$39,585.00	\$0.00	\$35,260.70	53%
001-413-321-000	Code Enforcement- Mobile Phone	\$488.26	\$360.00	\$20.04	\$140.28	\$0.00	\$219.72	39%
001-413-337-000	Code Enforcement- Mileage Reimbursement	\$994.79	\$1,320.00	\$0.00	\$366.80	\$0.00	\$953.20	28%
001-413-460-000	Code Enforcement- Meetings & Seminars	\$621.47	\$1,300.00	\$0.00	\$232.62	\$0.00	\$1,067.38	18%
	Segment 3 413 Total	\$140,383.00	\$162,864.91	\$4,828.05	\$69,583.33	\$0.00	\$93,281.58	43%
001-414-000-000	PLANNING & ZONING:	\$0.00	\$0.00	\$0.00	\$0.00	\$0.00	\$0.00	0%
001-414-140-000	Zoning- Payroll	\$2,100.00	\$3,400.00	\$200.00	\$650.00	\$0.00	\$2,750.00	19%
001-414-150-000	Zoning- Benefits	\$160.78	\$260.44	\$15.32	\$49.79	\$0.00	\$210.65	19%
001-414-310-000	Zoning- Professional Services	\$5,358.00	\$5,400.00	\$794.00	\$4,550.00	\$0.00	\$850.00	84%
001-414-313-000	Zoning- Engineering	\$0.00	\$1,500.00	\$0.00	\$186.00	\$0.00	\$1,314.00	12%
001-414-314-000	Zoning- Legal	\$21,980.00	\$32,300.00	\$11,265.00	\$18,095.00	\$0.00	\$14,205.00	56%
001-414-315-000	Zoning- Conditional Use	\$10,368.45	\$8,700.00	\$0.00	\$0.00	\$0.00	\$8,700.00	0%
001-414-341-000	Zoning- Advertisement	\$3,121.72	\$4,050.00	\$0.00	\$1,110.80	\$0.00	\$2,939.20	27%

Statement of Revenue and Expenditures

Expend Account	Description	Prior Yr Expd	Budgeted	Curr Expd	YTD Expd	Cancel	Balance	% Expd
001-414-460-000	Zoning- Meetings & Seminars	\$0.00	\$200.00	\$0.00	\$0.00	\$0.00	\$200.00	0%
	Segment 3 414 Total	\$43,088.95	\$55,810.44	\$12,274.32	\$24,641.59	\$0.00	\$31,168.85	44%
001-419-000-000	OTHER PUBLIC SAFETY:	\$0.00	\$0.00	\$0.00	\$0.00	\$0.00	\$0.00	0%
001-419-242-000	PA One Call	\$555.73	\$2,520.00	\$111.69	\$1,409.51	\$0.00	\$1,110.49	56%
	Segment 3 419 Total	\$555.73	\$2,520.00	\$111.69	\$1,409.51	\$0.00	\$1,110.49	56%
001-430-000-000	PUBLIC WORKS - ADMIN:	\$0.00	\$0.00	\$0.00	\$0.00	\$0.00	\$0.00	0%
001-430-140-000	Public Works- Payroll	\$437,716.99	\$444,301.83	\$34,022.43	\$262,788.55	\$0.00	\$181,513.28	59%
001-430-150-000	Public Works- Benefits	\$264,768.00	\$288,220.66	\$17,811.92	\$150,678.26	\$0.00	\$137,542.40	52%
001-430-238-000	Public Works- Uniforms	\$8,207.51	\$10,374.00	\$510.68	\$5,167.39	\$0.00	\$5,206.61	50%
001-430-326-000	Public Works- Mobile phones	\$1,557.45	\$1,560.00	\$114.68	\$802.86	\$0.00	\$757.14	51%
001-430-460-000	Public Works- Meetings & Seminars	\$365.82	\$1,700.00	\$240.00	\$360.81	\$0.00	\$1,339.19	21%
001-430-470-000	Public Works- Other Expenses	\$1,215.96	\$1,465.00	\$0.00	\$564.00	\$0.00	\$901.00	38%
	Segment 3 430 Total	\$713,831.73	\$747,621.49	\$52,699.71	\$420,361.87	\$0.00	\$327,259.62	56%
001-432-000-000	WINTER MAINTENANCE- SNOW REMOVAL:	\$0.00	\$0.00	\$0.00	\$0.00	\$0.00	\$0.00	0%
001-432-200-000	Snow Removal- Materials	\$10,663.58	\$31,906.25	\$0.00	\$27,540.43	\$0.00	\$4,365.82	86%
001-432-450-000	Snow Removal- Contractor	\$2,015.00	\$0.00	\$0.00	\$910.00	\$0.00	-\$910.00	0%
	Segment 3 432 Total	\$12,678.58	\$31,906.25	\$0.00	\$28,450.43	\$0.00	\$3,455.82	89%
001-433-000-000	TRAFFIC CONTROL DEVICES:	\$0.00	\$0.00	\$0.00	\$0.00	\$0.00	\$0.00	0%
001-433-313-000	Traffic Signal- Engineering	\$4,063.40	\$5,000.00	\$0.00	\$0.00	\$0.00	\$5,000.00	0%
001-433-361-000	Traffic Signal- Electricity	\$3,021.63	\$3,540.00	\$280.23	\$2,175.42	\$0.00	\$1,364.58	61%
001-433-374-000	Traffic Signal- Maintenance	\$9,466.86	\$11,200.00	\$532.40	\$4,629.36	\$0.00	\$6,570.64	41%
	Segment 3 433 Total	\$16,551.89	\$19,740.00	\$812.63	\$6,804.78	\$0.00	\$12,935.22	34%
001-437-000-000	REPAIRS OF TOOLS AND MACHINERY:	\$0.00	\$0.00	\$0.00	\$0.00	\$0.00	\$0.00	0%
001-437-250-000	Machinery & Tools- Vehicle Maintenance	\$17,767.57	\$75,035.00	\$1,804.81	\$17,167.61	\$0.00	\$57,867.39	23%
001-437-260-000	Machinery & Tools- Small Tools	\$4,977.50	\$10,500.00	\$123.43	\$3,353.02	\$0.00	\$7,146.98	32%
	Segment 3 437 Total	\$22,745.07	\$85,535.00	\$1,928.24	\$20,520.63	\$0.00	\$65,014.37	24%
001-438-000-000	ROADS & BRIDGES:	\$0.00	\$0.00	\$0.00	\$0.00	\$0.00	\$0.00	0%
001-438-231-000	Gasoline	\$2,799.77	\$5,425.00	\$221.15	\$2,235.63	\$0.00	\$3,189.37	41%

Statement of Revenue and Expenditures

Expend Account	Description	Prior Yr Expd	Budgeted	Curr Expd	YTD Expd	Cancel	Balance	% Expd
001-438-232-000	Diesel Fuel	\$12,914.96	\$26,151.52	\$2,075.87	\$14,000.45	\$0.00	\$12,151.07	54%
001-438-242-000	Road Signs	\$3,213.05	\$3,000.00	\$0.00	\$508.21	\$0.00	\$2,491.79	17%
001-438-245-000	Road Supplies	\$10,816.98	\$43,500.00	\$0.00	\$2,275.35	\$0.00	\$41,224.65	5%
001-438-313-000	Engineering	\$7,727.70	\$18,000.00	\$2,233.92	\$21,708.13	\$0.00	-\$3,708.13	121%
001-438-370-000	Road Program- Contractor	\$5,686.00	\$13,300.00	\$0.00	\$0.00	\$0.00	\$13,300.00	0%
	Segment 3 438 Total	\$43,158.46	\$109,376.52	\$4,530.94	\$40,727.77	\$0.00	\$68,648.75	37%
001-446-000-000	STORM WATER MANAGEMENT:	\$0.00	\$0.00	\$0.00	\$0.00	\$0.00	\$0.00	0%
001-446-313-000	Stormwater Management- Engineering	\$8,766.50	\$35,000.00	\$307.50	\$2,722.00	\$0.00	\$32,278.00	8%
	Segment 3 446 Total	\$8,766.50	\$35,000.00	\$307.50	\$2,722.00	\$0.00	\$32,278.00	8%
001-451-000-000	RECREATION- ADMINISTRATION:	\$0.00	\$0.00	\$0.00	\$0.00	\$0.00	\$0.00	0%
001-451-140-000	Recreation- Payroll	\$19,904.69	\$21,028.48	\$0.00	\$724.38	\$0.00	\$20,304.10	3%
001-451-150-000	Recreation- Benefits	\$2,068.68	\$1,826.78	\$0.00	\$101.30	\$0.00	\$1,725.48	6%
001-451-337-000	Recreation- Mileage Reimbursement	\$36.23	\$175.00	\$0.00	\$0.00	\$0.00	\$175.00	0%
001-451-460-000	Recreation- Meetings & Seminars	\$367.91	\$900.00	\$0.00	\$0.00	\$0.00	\$900.00	0%
	Segment 3 451 Total	\$22,377.51	\$23,930.26	\$0.00	\$825.68	\$0.00	\$23,104.58	3%
001-452-000-000	PARTICIPANT RECREATION:	\$0.00	\$0.00	\$0.00	\$0.00	\$0.00	\$0.00	0%
001-452-247-000	Discounted Tickets (PRPS)	\$955.00	\$3,800.00	\$0.00	\$0.00	\$0.00	\$3,800.00	0%
001-452-248-000	Camps & Sport Leagues	\$798.00	\$4,000.00	\$750.00	\$1,500.00	\$0.00	\$2,500.00	38%
001-452-250-000	Community Day	\$6,340.13	\$12,300.00	\$0.00	\$0.00	\$0.00	\$12,300.00	0%
001-452-520-000	Library	\$7,294.00	\$7,659.00	\$0.00	\$0.00	\$0.00	\$7,659.00	0%
	Segment 3 452 Total	\$15,387.13	\$27,759.00	\$750.00	\$1,500.00	\$0.00	\$26,259.00	5%
001-454-000-000	PARKS:	\$0.00	\$0.00	\$0.00	\$0.00	\$0.00	\$0.00	0%
001-454-436-000	Heebner Park- Utilities	\$2,497.45	\$3,216.00	\$128.14	\$1,917.20	\$0.00	\$1,298.80	60%
001-454-437-001	Heebner Park- Athletic Fields	\$3,121.03	\$16,800.00	\$65.00	\$1,605.51	\$0.00	\$15,194.49	10%
001-454-437-002	Heebner Park- Expenses	\$4,000.99	\$8,000.00	\$0.00	\$2,766.15	\$0.00	\$5,233.85	35%
001-454-438-001	Mount Kirk Park- Athletic Fields	\$480.16	\$3,400.00	\$10.00	\$168.00	\$0.00	\$3,232.00	5%
001-454-438-002	Mount Kirk Park- Expenses	\$636.25	\$1,000.00	\$0.00	\$340.56	\$0.00	\$659.44	34%
001-454-439-001	Sunny Brook Park- Athletic Fields	\$1,200.41	\$4,700.00	\$25.00	\$696.51	\$0.00	\$4,003.49	15%

Statement of Revenue and Expenditures

Expend Account	Description	Prior Yr Expd	Budgeted	Curr Expd	YTD Expd	Cancel	Balance	% Expd
001-454-439-002	Sunny Brook Park- Expenses	\$1,100.92	\$3,902.00	\$0.00	\$1,006.80	\$0.00	\$2,895.20	26%
001-454-446-000	Sunny Brook Park- Utilities	\$914.91	\$1,680.00	\$83.86	\$636.10	\$0.00	\$1,043.90	38%
001-454-450-000	Nike Park Expense	\$0.00	\$0.00	\$0.00	\$29.34	\$0.00	-\$29.34	0%
001-454-470-000	Heyser Park- Horse Ring	\$0.00	\$500.00	\$0.00	\$0.00	\$0.00	\$500.00	0%
001-454-471-000	Heyser Park- Expenses	\$152.04	\$500.00	\$0.00	\$33.38	\$0.00	\$466.62	7%
001-454-480-000	Trail Expenses	\$2,890.09	\$2,900.00	\$0.00	\$685.63	\$0.00	\$2,214.37	24%
001-454-490-000	Other Parks	\$17.11	\$1,000.00	\$0.00	\$759.54	\$0.00	\$240.46	76%
	Segment 3 454 Total	\$17,011.36	\$47,598.00	\$312.00	\$10,644.72	\$0.00	\$36,953.28	22%
001-459-000-000	PUBLIC RELATIONS:	\$0.00	\$0.00	\$0.00	\$0.00	\$0.00	\$0.00	0%
001-459-340-000	Public Relations- Community Newsletter	\$18,536.77	\$20,300.00	\$741.27	\$10,029.94	\$0.00	\$10,270.06	49%
001-459-341-000	Public Relations- Other Communications	\$641.81	\$1,000.00	\$0.00	\$659.31	\$0.00	\$340.69	66%
	Segment 3 459 Total	\$19,178.58	\$21,300.00	\$741.27	\$10,689.25	\$0.00	\$10,610.75	50%
001-481-000-000	EMPLOYER PAID BENEFITS AND WITHHOLDING	\$0.00	\$0.00	\$0.00	\$0.00	\$0.00	\$0.00	0%
001-481-430-000	Inter Gov- Real Estate Taxes	\$0.00	\$0.00	-\$6,127.84	\$0.00	\$0.00	\$0.00	0%
	Segment 3 481 Total	\$0.00	\$0.00	-\$6,127.84	\$0.00	\$0.00	\$0.00	0%
001-486-000-000	INSURANCE:	\$0.00	\$0.00	\$0.00	\$0.00	\$0.00	\$0.00	0%
001-486-350-000	Insurances	\$93,376.70	\$110,581.30	\$1,425.00	\$71,130.00	\$0.00	\$39,451.30	64%
001-492-300-000	Transfer To Capital Fund	\$1,746,143.36	\$959,356.08	\$0.00	\$0.00	\$0.00	\$959,356.08	0%
	Fund 001 Expend Total	\$4,149,300.89	\$3,789,654.61	\$153,987.79	\$1,607,403.31	\$0.00	\$2,182,251.30	42%
001	Fund 001		Prior	Current	YTD			
		Revenue:	\$4,222,902.79	\$669,166.05	\$2,549,720.66			
		Expended:	\$4,149,300.89	\$153,987.79	\$1,607,403.31			
		Net Income:	\$73,601.90	\$515,178.26	\$942,317.35			
		Prior Yr Rev	Anticipated	Curr Rev	YTD Rev	Cancel	Excess/Deficit	% Real
008-341-000-000	Interest Earnings	\$7,493.97	\$3,500.00	\$58.67	\$495.72	\$0.00	-\$3,004.28	14%

TOWNSHIP OF WORCESTER

Statement of Revenue and Expenditures

Revenue Account	Description	Prior Yr Rev	Anticipated	Curr Rev	YTD Rev	Cancel	Excess/Deficit	% Real
008-364-110-000	Tapping Fees	\$15,200.00	\$45,931.62	\$1,000.49	\$163,843.77	\$0.00	\$117,912.15	357%
008-364-120-000	Sewer Fees- Residential	\$476,004.67	\$484,645.24	\$18,376.47	\$382,538.56	\$0.00	-\$102,106.68	79%
008-364-130-000	Sewer Fees- Commercial	\$152,956.74	\$160,000.00	\$1,463.46	\$81,233.61	\$0.00	-\$78,766.39	51%
008-364-140-000	Late Fees	\$9,365.41	\$7,000.00	\$743.09	\$5,906.13	\$0.00	-\$1,093.87	84%
008-364-150-000	Certification Fees	\$1,475.00	\$1,250.00	\$200.00	\$1,825.00	\$0.00	\$575.00	146%
	Segment 3 364 Total	\$655,001.82	\$698,826.86	\$21,783.51	\$635,347.07	\$0.00	-\$63,479.79	91%
008-381-000-000	Miscellaneous Income	\$0.00	\$25.00	\$0.00	\$0.00	\$0.00	-\$25.00	0%
	Fund 008 Revenue Total	\$662,495.79	\$702,351.86	\$21,842.18	\$635,842.79	\$0.00	-\$66,509.07	91%
Expend Account	Description	Prior Yr Expd	Budgeted	Curr Expd	YTD Expd	Cancel	Balance	% Expd
008-429-000-000	WASTEWATER COLLECTION AND TREATMENT:	\$0.00	\$0.00	\$0.00	\$0.00	\$0.00	\$0.00	0%
008-429-242-000	Alarm Services	\$1,048.50	\$1,104.00	\$0.00	\$1,048.50	\$0.00	\$55.50	95%
008-429-300-000	Other Expenses	\$117,116.36	\$136,860.00	\$7,089.73	\$82,840.58	\$0.00	\$54,019.42	61%
008-429-313-000	Engineering	\$3,529.70	\$16,000.00	\$0.00	\$9,288.25	\$0.00	\$6,711.75	58%
008-429-314-000	Legal	\$410.40	\$2,500.00	\$0.00	\$0.00	\$0.00	\$2,500.00	0%
008-429-316-000	Plant Operations	\$81,037.99	\$82,740.00	\$6,615.00	\$48,475.00	\$0.00	\$34,265.00	59%
008-429-321-000	Telephone	\$863.67	\$960.00	\$77.94	\$680.45	\$0.00	\$279.55	71%
008-429-361-000	Utilities	\$107,047.37	\$107,088.00	\$8,329.21	\$59,075.69	\$0.00	\$48,012.31	55%
008-429-374-000	Equipment & Repairs	\$19,016.89	\$24,204.00	\$1,575.22	\$10,850.24	\$0.00	\$13,353.76	45%
008-429-421-001	Center Point- Operations	\$5,742.50	\$5,916.00	\$472.50	\$3,606.25	\$0.00	\$2,309.75	61%
008-429-421-002	Center Point- Utilities & Repairs	\$5,978.57	\$6,132.00	\$249.13	\$2,947.00	\$0.00	\$3,185.00	48%
008-429-422-001	Meadowood- Operations	\$5,555.00	\$5,916.00	\$472.50	\$3,593.75	\$0.00	\$2,322.25	61%
008-429-422-002	Meadowood- Utilities & Repairs	\$4,256.15	\$5,520.00	\$291.52	\$2,992.10	\$0.00	\$2,527.90	54%
008-429-423-001	Heritage Village- Operations	\$5,505.00	\$5,916.00	\$472.50	\$3,293.75	\$0.00	\$2,622.25	56%
008-429-423-002	Heritage Village- Utilities & Repairs	\$3,074.78	\$4,872.00	\$151.86	\$2,260.55	\$0.00	\$2,611.45	46%
008-429-424-001	Fawn Creek- Operations	\$5,505.00	\$5,916.00	\$472.50	\$3,893.75	\$0.00	\$2,022.25	66%
008-429-424-002	Fawn Creek- Utilities & Repairs	\$2,571.00	\$4,092.00	\$147.74	\$2,459.89	\$0.00	\$1,632.11	60%
008-429-425-001	Chadwick Place- Operations	\$5,505.00	\$5,916.00	\$472.50	\$3,893.75	\$0.00	\$2,022.25	66%

TOWNSHIP OF WORCESTER

Statement of Revenue and Expenditures

Expend Account	Description	Prior Yr Expd	Budgeted	Curr Expd	YTD Expd	Cancel	Balance	% Expd
008-429-425-002	Chadwick Place- Utilities & Repairs	\$2,848.96	\$4,308.00	\$160.32	\$2,195.67	\$0.00	\$2,112.33	51%
008-429-426-001	Adair Pump- Operations	\$5,855.00	\$5,916.00	\$472.50	\$3,468.75	\$0.00	\$2,447.25	59%
008-429-426-002	Adair Pump- Utilities & Repairs	\$2,454.25	\$4,008.00	\$174.87	\$1,826.18	\$0.00	\$2,181.82	46%
008-429-700-000	Capital Improvements	\$102,040.23	\$90,000.00	\$9,264.10	\$28,399.59	\$0.00	\$61,600.41	32%
008-429-800-000	Depreciation	\$291,675.00	\$0.00	\$0.00	\$0.00	\$0.00	\$0.00	0%
	Segment 3 429 Total	\$778,637.32	\$525,884.00	\$36,961.64	\$277,089.69	\$0.00	\$248,794.31	53%
008-471-000-000	DEBT PRINCIPAL:	\$0.00	\$0.00	\$0.00	\$0.00	\$0.00	\$0.00	0%
008-471-200-000	General Obligation Bond- Principal	\$125,000.00	\$130,000.00	\$0.00	\$0.00	\$0.00	\$130,000.00	0%
	Segment 3 471 Total	\$125,000.00	\$130,000.00	\$0.00	\$0.00	\$0.00	\$130,000.00	0%
008-472-000-000	DEBT INTEREST:	\$0.00	\$0.00	\$0.00	\$0.00	\$0.00	\$0.00	0%
008-472-200-000	General Obligation Bond- Interest	\$45,181.26	\$41,431.26	\$0.00	\$20,715.63	\$0.00	\$20,715.63	50%
	Segment 3 472 Total	\$45,181.26	\$41,431.26	\$0.00	\$20,715.63	\$0.00	\$20,715.63	50%
008-475-000-000	Fiscal Agent Fees- 2016 Bond	\$1,050.00	\$1,100.00	\$1,050.00	\$1,050.00	\$0.00	\$50.00	95%
008-486-000-000	INSURANCE:	\$0.00	\$0.00	\$0.00	\$0.00	\$0.00	\$0.00	0%
008-486-350-000	Insurance Expense	\$3,852.30	\$3,643.70	\$0.00	\$0.00	\$0.00	\$3,643.70	0%
	Segment 3 486 Total	\$3,852.30	\$3,643.70	\$0.00	\$0.00	\$0.00	\$3,643.70	0%
	Fund 008 Expend Total	\$953,720.88	\$702,058.96	\$38,011.64	\$298,855.32	\$0.00	\$403,203.64	43%
008	Fund 008		Prior	Current	YTD			
		Revenue:	\$662,495.79	\$21,842.18	\$635,842.79			
		Expended:	\$953,720.88	\$38,011.64	\$298,855.32			
		Net Income:	-\$291,225.09	-\$16,169.46	\$336,987.47			
Revenue Account	Description	Prior Yr Rev	Anticipated	Curr Rev	YTD Rev	Cancel	Excess/Deficit	% Real
030-341-000-000	Interest Earnings	\$87,322.33	\$48,000.00	\$508.65	\$4,807.80	\$0.00	-\$43,192.20	10%
030-354-351-000	Grants	\$446,638.04	\$1,670,700.00	\$63,178.00	\$125,090.00	\$0.00	-\$1,545,610.00	7%
030-363-100-000	Traffic Impact Fees	\$418,954.07	\$31,095.85	\$13,513.48	\$280,942.40	\$0.00	\$249,846.55	903%
030-381-000-000	Miscellaneous Income	\$19,270.00	\$2,000.00	\$0.00	\$25,795.00	\$0.00	\$23,795.00	1,290%

Statement of Revenue and Expenditures

Revenue Account	Description	Prior Yr Rev	Anticipated	Curr Rev	YTD Rev	Cancel	Excess/Deficit	% Real
030-392-010-000	Transfer From General Fund	\$1,746,143.36	\$959,356.08	\$0.00	\$0.00	\$0.00	-\$959,356.08	0%
Fund 030 Revenue Total		\$2,718,327.80	\$2,711,151.93	\$77,200.13	\$436,635.20	\$0.00	-\$2,274,516.73	16%
Expend Account	Description	Prior Yr Expd	Budgeted	Curr Expd	YTD Expd	Cancel	Balance	% Expd
030-405-000-000	SECRETARY/CLERK:	\$0.00	\$0.00	\$0.00	\$0.00	\$0.00	\$0.00	0%
030-405-720-000	Office Equipment	\$12,898.89	\$11,800.00	\$0.00	\$13,330.27	\$0.00	-\$1,530.27	113%
Segment 3 405 Total		\$12,898.89	\$11,800.00	\$0.00	\$13,330.27	\$0.00	-\$1,530.27	113%
030-409-000-000	GOVERNMENT BUIILDINGS & PLANTS:	\$0.00	\$0.00	\$0.00	\$0.00	\$0.00	\$0.00	0%
030-409-600-000	Building Improvements	\$31,950.00	\$16,500.00	\$0.00	-\$960.00	\$0.00	\$17,460.00	-6%
Segment 3 409 Total		\$31,950.00	\$16,500.00	\$0.00	-\$960.00	\$0.00	\$17,460.00	-6%
030-430-600-000	Capital Roads	\$754,066.32	\$2,792,850.00	\$306,641.18	\$530,741.17	\$0.00	\$2,262,108.83	19%
030-430-740-000	Equipment Purchases	\$141,619.28	\$200,850.00	\$133,606.78	\$156,008.28	\$0.00	\$44,841.72	78%
Segment 3 430 Total		\$895,685.60	\$2,993,700.00	\$440,247.96	\$686,749.45	\$0.00	\$2,306,950.55	23%
030-433-600-000	Traffic Signs & Signals	\$252,569.06	\$15,300.00	\$0.00	\$0.00	\$0.00	\$15,300.00	0%
030-454-600-000	Parks and Trails	\$40,300.08	\$195,000.00	\$10,433.55	\$61,813.42	\$0.00	\$133,186.58	32%
030-454-710-000	Land Acquisition	\$3,838.00	\$35,000.00	\$0.00	\$5,554.00	\$0.00	\$29,446.00	16%
Segment 3 454 Total		\$44,138.08	\$230,000.00	\$10,433.55	\$67,367.42	\$0.00	\$162,632.58	29%
Fund 030 Expend Total		\$1,237,241.63	\$3,267,300.00	\$450,681.51	\$766,487.14	\$0.00	\$2,500,812.86	23%

030

Fund 030

	Prior	Current	YTD
Revenue:	\$2,718,327.80	\$77,200.13	\$436,635.20
Expended:	\$1,237,241.63	\$450,681.51	\$766,487.14
Net Income:	\$1,481,086.17	-\$373,481.38	-\$329,851.94

Revenue Account	Description	Prior Yr Rev	Anticipated	Curr Rev	YTD Rev	Cancel	Excess/Deficit	% Real
035-341-000-000	Interest Earnings	\$1,387.71	\$750.00	\$6.99	\$42.00	\$0.00	-\$708.00	6%
035-355-020-000	Liquid Fuel Funds	\$366,337.29	\$334,099.00	\$0.00	\$344,154.30	\$0.00	\$10,055.30	103%
Fund 035 Revenue Total		\$367,725.00	\$334,849.00	\$6.99	\$344,196.30	\$0.00	\$9,347.30	103%

TOWNSHIP OF WORCESTER

Statement of Revenue and Expenditures

Revenue Account	Description	Prior Yr Rev	Anticipated	Curr Rev	YTD Rev	Cancel	Excess/Deficit	% Real
Expend Account	Description	Prior Yr Expd	Budgeted	Curr Expd	YTD Expd	Cancel	Balance	% Expd
035-438-000-000	ROADS & BRIDGES:	\$0.00	\$0.00	\$0.00	\$0.00	\$0.00	\$0.00	0%
035-438-370-000	Road Maintenance Contractor	\$378,000.00	\$368,000.00	\$0.00	\$0.00	\$0.00	\$368,000.00	0%
	Segment 3 438 Total	\$378,000.00	\$368,000.00	\$0.00	\$0.00	\$0.00	\$368,000.00	0%
	Fund 035 Expend Total	\$378,000.00	\$368,000.00	\$0.00	\$0.00	\$0.00	\$368,000.00	0%
035	Fund 035		Prior	Current	YTD			
		Revenue:	\$367,725.00	\$6.99	\$344,196.30			
		Expended:	\$378,000.00	\$0.00	\$0.00			
		Net Income:	-\$10,275.00	\$6.99	\$344,196.30			
			Anticipated	Curr Rev	YTD Rev	Cancel	Excess/Deficit	% Real
040-341-200-000	Interest Earnings Developers	\$208.69	\$0.00	\$0.32	\$2.63	\$0.00	\$2.63	0%
	Fund 040 Revenue Total	\$208.69	\$0.00	\$0.32	\$2.63	\$0.00	\$2.63	0%
040	Fund 040		Prior	Current	YTD			
		Revenue:	\$208.69	\$0.32	\$2.63			
		Expended:	\$0.00	\$0.00	\$0.00			
		Net Income:	\$208.69	\$0.32	\$2.63			
			Anticipated	Curr Rev	YTD Rev	Cancel	Excess/Deficit	% Real
			\$0.00	\$0.32	\$2.63	\$0.00	\$2.63	0%
			\$0.00	\$0.32	\$2.63	\$0.00	\$2.63	0%
	Grand Totals		Prior	Current	YTD			
		Revenue:	\$7,971,660.07	\$768,215.67	\$3,966,397.58			
		Expended:	\$6,718,263.40	\$642,680.94	\$2,672,745.77			
		Net Income:	\$1,253,396.67	\$125,534.73	\$1,293,651.81			

CASH FLOW REPORT

August 2021

CASH FLOW BY FUND

GF GENERAL FUND

	YTD	budgeted	percent
rec	\$ 3,195,779	\$ 2,647,597	121%
exp	\$ 1,637,470	\$ 1,958,364	84%

SF SEWER FUND

	YTD actual	budgeted	percent
rec	\$ 643,405	\$ 505,817	127%
exp	\$ 298,855	\$ 376,417	79%

CF CAPITAL FUND

	YTD	budgeted	percent
rec	\$ 512,055	\$ 1,167,864	44%
exp	\$ 766,488	\$ 3,185,533	24%

SF STATE FUND

	YTD	budgeted	percent
rec	\$ 344,196	\$ 334,599	103%
exp	\$ -	\$ 368,000	0%

CASH FLOW FOR KEY LINE ITEMS

GF	earned income tax	111%
GF	real estate transfer tax	167%
GF	building permits	225%
GF	franchise fees	99%
GF	cell tower rental	126%
GF	public works	86%
GF	management	96%
GF	code enforcement	62%
GF	clerical	91%
GF	fire protection	100%

SF	residential sewer fees	107%
SF	commercial sewer fees	83%
SF	tapping fees	484%
SF	wastewater plant operations	88%
SF	wastewater plant utilities	83%
SF	capital improvements	47%

CF	General Fund transfer	100%
CF	grants	18%
CF	traffic impact fees	1355%
CF	capital roads	19%
CF	parks and trails	48%
CF	equipment	78%

SF	liquid fuel funds	103%
SF	road maintenance	0%

ERECTED INTO A TOWNSHIP IN 1733
TOWNSHIP OF WORCESTER
AT THE CENTER POINT OF MONTGOMERY COUNTY
PENNSYLVANIA

1721 Valley Forge Road, Post Office Box 767 Worcester, PA 19490

Planning & Parks Report

AUGUST 2021

Zoning Hearing Board (August 24)

- Palmer Village LLC (ZHB 21-02) – Continued hearing regarding substantive challenge to certain uses permitted by the Zoning Ordinance; hearing continued to September 28.

Planning Commission (August 26)

- Ordinance 2021-287 – Reviewed and motioned on proposed ordinance.

Comprehensive Plan Update Task Force (*did not meet*)

* * *

Parks

- Scheduled field and pavilion rentals.

Worcester Township

1721 Valley Forge Road
 Worcester PA 19490
 Phone: 610-584-1410



Report For 08/01/2021 to 08/31/2021

Item	Count / Fee
Total Issued Permits	50 / \$44,969.44

Building Permit		#of Permits	Construction Cost	Permit Fees
1	Accessory Structure	1	\$85,000.00	\$62.00
2	Commercial Alteration	1	\$12,500.00	\$127.00
3	Generator	1	\$13,186.00	\$102.00
4	Heat/AC Unit	2	\$41,263.00	\$179.00
5	New Single Family Dwelling	7	\$1,881,855.00	\$28,731.19
6	New Townhome	1	\$800,000.00	\$9,117.75
7	Residential Alterations	1	\$37,150.00	\$591.50
8	Sewer Connection	1	\$13,970.00	\$247.00
9	Stucco	1	\$161,498.00	\$59.50
10	Wooden Deck	15	\$257,495.00	\$1,642.50

Zoning Permit		#of Permits	Construction Cost	Permit Fees
1	Fence	3	\$40,505.00	\$90.00
2	General Zoning	1	\$4,000.00	\$30.00
3	Grading	13	\$55,000.00	\$3,930.00
4	Patio & Deck (less than 30" above ground)	2	\$18,200.00	\$60.00

Total	50	\$3,421,622.00	\$44,969.44
--------------	-----------	-----------------------	--------------------

Other Fees Collected

State Fee	\$139.50
------------------	-----------------

Public Works Department Report

August 2021

1) Road Maintenance

- A. Cleared inlets and drains throughout the Township**
- B. Filled potholes throughout the Township**
- C. Cleared and straightened roadway signage**
- D. Reestablishing edge of roadway swales**
- E. Second round of edge of roadway mowing**
- F. 2021 Road Improvement Program underway**
- G. Adair Storm Sewer Project underway**

2) Storm Maintenance

- A. No significant storm events to report for the month of August**

3) Parks

- A. Three times weekly cleaning of restrooms, emptying trash receptacles, and stocking dog bags**
- B. Weekly mowing and trimming of all Township property**
- C. Repairing washouts and general trail maintenance**
- D. Removal of dead trees Township properties/parks**
- E. Playing fields maintenance**
- F. Spraying of hard surface weeds on Township property**
- G. Trail pruning in Heebner Park**

4) Vehicle Maintenance

- A. Performed weekly maintenance of all Township vehicles**
- B. Took delivery of 64-65 to replace 64-11**
- C. 64-51 Hydraulic repairs**

5) Miscellaneous

- A. Setting up and cleaning of Community Hall for rentals and Township events**
- B. Maintenance of Township brush recycle bin**
- C. Nike Park Recycle Center project underway**

August 2021 Fire Marshal Report to BOS

1/ Fire Marshal investigations on 15 miscellaneous dispatches.

2 / Three Open burn letters

3/ One Knox box update

4/ No Fire Damage for the month

Respectfully Submitted,

David Cornish
Fire Marshal

MEMORANDUM

TO: Worcester Township Board of Supervisors
FROM: Joseph J. Nolan, P.E., Township Engineer
DATE: September 1, 2021
SUBJECT: Engineering Report - Project Status


This memorandum will provide an update and status report on the various projects that are ongoing within the Township as of September 1, 2021.

1. Turnpike Sound Barriers Grant Project: The contract documents have been sent to the Turnpike Commission for final review. Additional review comments have been provided. We will revise the plan and hopefully bid this project shortly thereafter.
2. Adair Stormwater Projects: This Contract has been awarded and construction is underway. The Township is performing the site inspections for this project with assistance from CKS as required.
3. 2021 Road Program: This Contract is underway. The Township will be inspecting this project. CKS will provide support services as required.
4. Valley Green WTP Filter Project: CKS is working on the design to install a new disc filter at the wastewater treatment plant. The mechanical and structural designs are nearing completion.
5. Evansburg Park Trail: CKS is starting the design of the trail extension from the Hollow/Greenhill Road trail to Evansburg Park. A grant was received for this project and CKS will be working with Skippack Township on the portion of the trail that passes through Skippack. Due to PECO's position regarding trails, we needed to revised the trail location to avoid their right-of-way.
6. Miscellaneous Items
 - a. CKS Engineers assisted the Township on numerous zoning and land development related issues as requested during the month.
 - b. CKS Engineers performed various site inspections in conjunction with finalizing Use & Occupancy Permits during the month.
 - c. CKS reviewed numerous grading permit applications and stormwater applications for the Township during the month.
 - d. CKS Engineers, Inc. continued to provide inspection services in conjunction with all ongoing land development and subdivision projects throughout the Township. This also included verifying completion of items and preparation of escrow releases for these projects, as requested.

- e. CKS continues to assist in work required in conjunction with the review and approval of subdivisions and land developments and Conditional Use applications submitted to the Township. These currently include the Palmer Tract.

The above represents a status report on the projects and services currently being performed by CKS Engineers, Inc. Please contact me if you have any questions on any of these items.

Respectfully submitted,
CKS ENGINEERS, INC.
Township Engineers

A handwritten signature in black ink, appearing to read 'Joseph J. Nolan', is written over the typed name below.

Joseph J. Nolan, P.E.

JJN/paf

cc: Tommy Ryan, Township Manager
File

AUGUST 2021 WORCESTER VOLUNTEER FIRE DEPARTMENT REPORT

WORCESTER TOWNSHIP				MUTUAL AID			
TYPE	NUMBER OF CALLS	TYPE	LOCATION	NUMBER OF CALLS	TYPE	LOCATION	NUMBER OF CALLS
Automatic Fire Alarm	11		Building	1	East Norriton		1
CO Detector	1		AFA	1	East Norriton		1
Assist EMS	3		Gas Leak	1	Upper Gwynedd		1
Accident w/ injuries	4			3	Total		3
Wires	1						
Water Rescue	1						
Gas leak	1						
Vehicle Rescue	1						
TOTAL WORCESTER TOWNSHIP	23						
TOTAL CALLS	26						
AVERAGE MANPOWER PER CALL	19.23						
HOURS IN SERVICE	13 hr 37 min						
DRILLS FOR THE MONTH	3						
HOURS IN SERVICE FOR DRILLS	6 hr 15 min						
AVERAGE MANPOWER PER DRILL	34						
Officer Only Calls	0						
FIRE LOSS							
LOSS AMOUNT							
	\$0						

Property Value	\$0
----------------	-----

MUTUAL AID			
TYPE	LOCATION	NUMBER OF CALLS	TYPE
	East Norriton	1	
	East Norriton	1	
	Upper Gwynedd	1	
	Total	3	
FIRE POLICE			
Traffic lights out	2		
Vehicle accident	2		
Assist East Norriton	1		
Assist Lower Providence	1		
Total for Month	6		
Time in Service	5 hr 25 min		
Average Manpower Per Call	5.83		
Department Totals			
Man Hours in service on fire calls	301 hr 37 min		
Man Hours in Service for Fire Police	33 hr 28 min		
Man Hours in Service for Officers only	0		
Man Hours in Service on Drills	213 hr 25 min		
Total for Month	548 hr 5 min		

AMBULANCE REPORT

AUGUST 2021



Plymouth Ambulance
 Lower Providence EMS
 Skippack EMS
 VMSC Lansdale
totals

	Jan	Feb	Mar	Apr	May	Jun	Jul	Aug	Sep	Oct	Nov	Dec	totals	percent
Plymouth Ambulance	27	24	20	20	16	14	17	20					158	31%
Lower Providence EMS	8	11	9	7	10	5	1	6					57	11%
Skippack EMS	17	17	30	28	28	33	41	34					228	45%
VMSC Lansdale	6	3	9	10	12	7	6	8					61	12%
totals	58	55	68	65	66	59	65	68					504	100%



PENNSYLVANIA STATE POLICE CAD Call Print Synopsis

Number of Records Returned: 185

Search Criteria: which_cad='P' and occ_date between '08/01/2021' and '08/31/2021' and municipality='46226' and jurisdiction='PA'

Call Date	Time	Call Number	Original Call Type	Final Call Type	Location	Founded	Report #	Cleared By
Aug-16-2021	10:38:21	1112175	911 HANG UP CALL GO	911 HANG UP CALL GO		Yes	2021-1112175	GENERAL OFFENSE
Aug-27-2021	14:54:33	1163282	ABANDONED VEHICLE GO	ABANDONED VEHICLE GO		Yes	2021-1163282	GENERAL OFFENSE
Aug-10-2021	10:57:41	1086948	ALARM - BURGLAR	CANCELLED BY COMPLAINANT		Yes	2021-1086948	CANCELLED
Aug-15-2021	00:46:37	1107271	ALARM - BURGLAR	ALARM FALSE NC FAULT		Yes	2021-1107271	CLOSED CAD CALL
Aug-10-2021	13:45:08	1087736	ALARM - BURGLAR	ALARM FALSE FAULT		Yes	2021-1087736	CLOSED CAD CALL
Aug-18-2021	15:31:31	1122515	ALARM - BURGLAR	CC ALARM FALSE FAULT		Yes	2021-1122515	CLOSED CAD CALL
Aug-30-2021	05:10:50	1174169	ALARM - BURGLAR	CC CANCELLED BY COMPLAINANT		Yes	2021-1174169	CANCELLED
Aug-06-2021	20:41:49	1072151	ALARM - BURGLAR	ALARM FALSE FAULT		Yes	2021-1072151	CLOSED CAD CALL
Aug-02-2021	21:11:43	1054491	ALARM - BURGLAR	CC CANCELLED BY COMPLAINANT		Yes	2021-1054491	CANCELLED
Aug-13-2021	02:37:08	1098909	ALARM - BURGLAR	ALARM FALSE FAULT		Yes	2021-1098909	CLOSED CAD CALL
Aug-03-2021	02:59:11	1055101	ALARM - BURGLAR	ALARM FALSE FAULT		Yes	2021-1055101	CLOSED CAD CALL
Aug-03-2021	09:52:01	1056175	ALARM - BURGLAR	ALARM FALSE FAULT		Yes	2021-1056175	CLOSED CAD CALL
Aug-12-2021	16:22:32	1097264	ALARM - BURGLAR	ALARM FALSE FAULT		Yes	2021-1097264	CLOSED CAD CALL
Aug-03-2021	13:31:43	1057271	ALARM - BURGLAR	CC CANCELLED BY COMPLAINANT		Yes	2021-1057271	CANCELLED
Aug-03-2021	19:34:41	1058872	ALARM - BURGLAR	ALARM FALSE FAULT		Yes	2021-1058872	CLOSED CAD CALL
Aug-09-2021	02:57:40	1080675	ALARM - BURGLAR	ALARM FALSE FAULT		Yes	2021-1080675	CLOSED CAD CALL



PENNSYLVANIA STATE POLICE

CAD Call Print Synopsis

Call Date	Time	Call Number	Original Call Type	Final Call Type	Location	Founded	Report #	Cleared By
Aug-15-2021	19:29:42	1110088	ALARM - BURGLAR	ALARM FALSE NO FAULT	CC	Yes	2021-1110088	CLOSED CAD CALL
Aug-28-2021	15:13:59	1168017	ALARM - BURGLAR	ALARM FALSE FAULT		Yes	2021-1168017	CLOSED CAD CALL
Aug-08-2021	14:34:08	1078762	ALARM - BURGLAR	ALARM FALSE FAULT	CC	Yes	2021-1078762	CLOSED CAD CALL
Aug-12-2021	13:33:16	1096600	ALARM - BURGLAR	ALARM FALSE FAULT	CC	Yes	2021-1096600	CLOSED CAD CALL
Aug-19-2021	13:35:54	1126548	ALARM - BURGLAR	CANCELLED BY COMPLAINANT		Yes	2021-1126548	CANCELLED
Aug-21-2021	08:35:18	1134370	ALARM - BURGLAR	ALARM FALSE FAULT	X	Yes	2021-1134370	CLOSED CAD CALL
Aug-19-2021	21:32:10	1128331	ALARM - BURGLAR	ALARM FALSE FAULT	CC	Yes	2021-1128331	CLOSED CAD CALL
Aug-27-2021	01:36:06	1160886	ALARM - BURGLAR	ALARM FALSE FAULT	CC	Yes	2021-1160886	CLOSED CAD CALL
Aug-11-2021	01:02:15	1089923	ALARM - BURGLAR	DISTURBANCE/NOI E COMPLAINT		Yes	2021-1089923	GENERAL OFFENSE
Aug-25-2021	03:05:53	1151189	ALARM - BURGLAR	ALARM FALSE FAULT	GO	Yes	2021-1151189	CLOSED CAD CALL
Aug-20-2021	04:37:33	1129102	ALARM - BURGLAR	ALARM FALSE FAULT	CC	Yes	2021-1129102	CLOSED CAD CALL
Aug-06-2021	05:37:09	1068766	ALARM - BURGLAR	ALARM FALSE FAULT	CC	Yes	2021-1068766	CLOSED CAD CALL
Aug-07-2021	16:12:51	1075204	ASSAULT	ASSAULT - SIMPLE		Yes	2021-1075204	GENERAL OFFENSE
Aug-02-2021	13:29:05	1052637	BURGLARY OR ATTEMPTED BURGLARY	CRIMINAL MISCHIEF		Yes	2021-1052637	GENERAL OFFENSE
Aug-26-2021	01:28:34	1156317	BURGLARY OR ATTEMPTED BURGLARY	DISTURBANCE/NOI E COMPLAINT		Yes	2021-1156317	GENERAL OFFENSE
Aug-21-2021	18:36:26	1136388	BURGLARY OR ATTEMPTED BURGLARY	GO THEFT		Yes	2021-1136388	GENERAL OFFENSE
Aug-15-2021	18:00:36	1109792	LANDLORD - DIVORCE - PROPERTY CC	LANDLORD - DIVORCE - PROPERTY CC		Yes	2021-1109792	CLOSED CAD CALL



PENNSYLVANIA STATE POLICE CAD Call Print Synopsis

Call Date	Time	Call Number	Original Call Type	Final Call Type	Location	Founded	Report #	Cleared By
Aug-01-2021	15:08:23	1049069	CRIMINAL MISCHIEF ASSAULT - ENDANGERING RECKLESS/WELFARE	SEE OFFICER	GO	Yes	2021-1049069	GENERAL OFFENSE
Aug-25-2021	08:56:13	1152266	CRIMINAL MISCHIEF SEE OFFICER	GO	GO	Yes	2021-1152266	GENERAL OFFENSE
Aug-18-2021	20:29:13	1123571	CHILDLINE	SEE OFFICER	GO	Yes	2021-1123571	GENERAL OFFENSE
Aug-28-2021	18:13:49	1168691	DISABLED MOTORIST CC	DISABLED MOTORIST CC		Yes	2021-1168691	OFFENSE CLOSED CAD CALL
Aug-20-2021	09:58:02	1130071	DISABLED MOTORIST CC	DISABLED MOTORIST CC		Yes	2021-1130071	TRAFFIC CITATION
Aug-28-2021	12:25:08	1167437	DISABLED MOTORIST ON ROAD CC	DISABLED MOTORIST ON ROAD CC		Yes	2021-1167437	CLOSED CAD CALL
Aug-19-2021	11:58:30	1126160	DISABLED MOTORIST ON ROAD CC	DISABLED MOTORIST CC		Yes	2021-1126160	CLOSED CAD CALL
Aug-25-2021	22:02:15	1155937	DISTURBANCE/NOIS E COMPLAINT	HARASSMENT - COMM - STALK - OTHER		Yes	2021-1155937	GENERAL OFFENSE
Aug-31-2021	09:29:43	1180023	DEATH - UNKNOWN	DEATH - UNKNOWN		Yes	2021-1180023	GENERAL OFFENSE
Aug-28-2021	22:02:27	1169557	DOMESTIC - INACTIVE	DOMESTIC - OTHER GO		Yes	2021-1169557	GENERAL OFFENSE
Aug-18-2021	23:27:33	1124019	DOMESTIC - IN PROGRESS	DOMESTIC - OTHEF GO		Yes	2021-1124019	GENERAL OFFENSE
Aug-14-2021	23:32:03	1107020	DOMESTIC - IN PROGRESS	DOMESTIC - OTHEF GO		Yes	2021-1107020	GENERAL OFFENSE
Aug-13-2021	10:21:53	1100010	DOMESTIC SECURITY CHECK CC	DOMESTIC SECURITY CHECK CC		Yes	2021-1100010	GENERAL OFFENSE CLOSED CAD CALL
Aug-16-2021	16:21:41	1113627	DOMESTIC SECURITY CHECK CC	DOMESTIC SECURITY CHECK CC		Yes	2021-1113627	CLOSED CAD CALL
Aug-16-2021	17:59:44	1114007	DOMESTIC SECURITY CHECK CC	DOMESTIC SECURITY CHECK CC		Yes	2021-1114007	CLOSED CAD CALL
Aug-05-2021	09:46:16	1065378	DOMESTIC SECURITY CHECK CC	DOMESTIC SECURITY CHECK CC		Yes	2021-1065378	CLOSED CAD CALL
Aug-27-2021	09:48:09	1161985	DOMESTIC SECURITY CHECK CC	DOMESTIC SECURITY CHECK CC		Yes	2021-1161985	CLOSED CAD CALL
Aug-13-2021	11:26:00	1100293	DOMESTIC SECURITY CHECK CC	DOMESTIC SECURITY CHECK CC		Yes	2021-1100293	CLOSED CAD CALL
Aug-29-2021	11:18:44	1171646	DOMESTIC SECURITY CHECK CC	DOMESTIC SECURITY CHECK CC		Yes	2021-1171646	CLOSED CAD CALL



PENNSYLVANIA STATE POLICE CAD Call Print Synopsis

Call Date	Time	Call Number	Original Call Type	Final Call Type	Location	Founded	Report #	Cleared By
Aug-13-2021	09:04:03	1099682	DOMESTIC SECURITY CHECK CC	DOMESTIC SECURITY CHECK CC		Yes	2021-1099682	CLOSED CAD CALL
Aug-08-2021	09:50:13	1077901	DOMESTIC SECURITY CHECK CC	DOMESTIC SECURITY CHECK CC		Yes	2021-1077901	CLOSED CAD CALL
Aug-08-2021	12:29:08	1078409	DOMESTIC SECURITY CHECK CC	DOMESTIC SECURITY CHECK CC		Yes	2021-1078409	CLOSED CAD CALL
Aug-23-2021	10:34:04	1142940	DOMESTIC SECURITY CHECK CC	DOMESTIC SECURITY CHECK CC		Yes	2021-1142940	CLOSED CAD CALL
Aug-12-2021	12:16:21	1096302	DOMESTIC SECURITY CHECK CC	DOMESTIC SECURITY CHECK CC		Yes	2021-1096302	CLOSED CAD CALL
Aug-12-2021	12:59:09	1096474	DOMESTIC SECURITY CHECK CC	DOMESTIC SECURITY CHECK CC		Yes	2021-1096474	CLOSED CAD CALL
Aug-23-2021	11:38:02	1143316	DOMESTIC SECURITY CHECK CC	DOMESTIC SECURITY CHECK CC		Yes	2021-1143316	CLOSED CAD CALL
Aug-25-2021	08:09:38	1151999	DOMESTIC SECURITY CHECK - SCHOOL	DOMESTIC SECURITY CHECK - SCHOOL		Yes	2021-1151999	CLOSED CAD CALL
Aug-18-2021	08:58:59	1120844	DOMESTIC SECURITY CHECK - SCHOOL	DOMESTIC SECURITY CHECK - SCHOOL		Yes	2021-1120844	CLOSED CAD CALL
Aug-11-2021	08:20:03	1090638	DOMESTIC SECURITY CHECK - SCHOOL	DOMESTIC SECURITY CHECK - SCHOOL		Yes	2021-1090638	CLOSED CAD CALL
Aug-11-2021	08:59:54	1090824	DOMESTIC SECURITY CHECK - SCHOOL	DOMESTIC SECURITY CHECK - SCHOOL		Yes	2021-1090824	CLOSED CAD CALL
Aug-30-2021	08:21:51	1174885	DOMESTIC SECURITY CHECK - SCHOOL	DOMESTIC SECURITY CHECK - SCHOOL		Yes	2021-1174885	CLOSED CAD CALL
Aug-30-2021	08:22:18	1174887	DOMESTIC SECURITY CHECK - SCHOOL	DOMESTIC SECURITY CHECK - SCHOOL		Yes	2021-1174887	CLOSED CAD CALL
Aug-18-2021	08:44:47	1120781	DOMESTIC SECURITY CHECK - SCHOOL	DOMESTIC SECURITY CHECK - SCHOOL		Yes	2021-1120781	CLOSED CAD CALL
Aug-28-2021	07:45:56	1166421	FOUND ITEM GO	FOUND ITEM GO		Yes	2021-1166421	GENERAL OFFENSE



PENNSYLVANIA STATE POLICE CAD Call Print Synopsis

Call Date	Time	Call Number	Original Call Type	Final Call Type	Location	Founded	Report #	Cleared By
Aug-16-2021	18:09:14	1114067	IDENTITY THEFT	IDENTITY THEFT		Yes	2021-1114067	GENERAL OFFENSE
Aug-12-2021	15:43:29	1097103	IDENTITY THEFT	IDENTITY THEFT		Yes	2021-1097103	GENERAL OFFENSE
Aug-09-2021	17:06:37	1083752	INTERSTATE HIGHWAY - CLEAR LINE ZONE CC	INTERSTATE HIGHWAY - CLEAR LINE ZONE CC		Yes	2021-1083752	CLOSED CAD CALL
Aug-10-2021	16:00:28	1088342	INTERSTATE HIGHWAY - CLEAR LINE ZONE CC	INTERSTATE HIGHWAY - CLEAR LINE ZONE CC		Yes	2021-1088342	CLOSED CAD CALL
Aug-29-2021	07:11:14	1170970	INTERSTATE HIGHWAY - CLEAR LINE ZONE CC	INTERSTATE HIGHWAY - CLEAR LINE ZONE CC		Yes	2021-1170970	CLOSED CAD CALL
Aug-18-2021	20:44:51	1123605	INTERSTATE HIGHWAY - CLEAR LINE ZONE CC	INTERSTATE HIGHWAY - CLEAR LINE ZONE CC		Yes	2021-1123605	CLOSED CAD CALL
Aug-12-2021	15:41:51	1097085	INTERSTATE HIGHWAY - CLEAR LINE ZONE CC	INTERSTATE HIGHWAY - CLEAR LINE ZONE CC		Yes	2021-1097085	CLOSED CAD CALL
Aug-30-2021	13:00:08	1176342	INTERSTATE HIGHWAY - CLEAR LINE ZONE CC	INTERSTATE HIGHWAY - CLEAR LINE ZONE CC		Yes	2021-1176342	CLOSED CAD CALL
Aug-02-2021	10:45:42	1051865	INTERSTATE HIGHWAY - CLEAR LINE ZONE CC	INTERSTATE HIGHWAY - CLEAR LINE ZONE CC		Yes	2021-1051865	CLOSED CAD CALL
Aug-18-2021	10:12:43	1121204	POLICE INFORMATION CC	POLICE INFORMATION CC		Yes	2021-1121204	CLOSED CAD CALL
Aug-19-2021	09:07:18	1125339	INTERSTATE HIGHWAY - STATIONARY CC	INTERSTATE HIGHWAY - STATIONARY CC		Yes	2021-1125339	CLOSED CAD CALL
Aug-09-2021	16:23:19	1083555	INTERSTATE HIGHWAY - STATIONARY CC	INTERSTATE HIGHWAY - STATIONARY CC		Yes	2021-1083555	CLOSED CAD CALL
Aug-08-2021	17:31:06	1079401	PATROL CC	PATROL CC		Yes	2021-1079401	CLOSED CAD CALL
Aug-17-2021	16:33:47	1118441	LOCK OUT - CHILD INSIDE CC	LOCK OUT - CHILD INSIDE CC		Yes	2021-1118441	CLOSED CAD CALL
Aug-25-2021	07:53:12	1151850	MOTOR CARRIER SAFETY CC	MOTOR CARRIER SAFETY CC		Yes	2021-1151850	CLOSED CAD CALL



PENNSYLVANIA STATE POLICE CAD Call Print Synopsis

Call Date	Time	Call Number	Original Call Type	Final Call Type	Location	Founded	Report #	Cleared By
Aug-17-2021	08:41:54	1115993	MOTOR CARRIER SAFETY - ANNUAL SCHOOL BUS INSP CC	MOTOR CARRIER SAFETY - ANNUAL SCHOOL BUS INSP CC		Yes	2021-1115993	CLOSED CAD CALL
Aug-04-2021	08:04:49	1060391	MOTOR CARRIER SAFETY - ANNUAL SCHOOL BUS INSP CC	MOTOR CARRIER SAFETY - ANNUAL SCHOOL BUS INSP CC		Yes	2021-1060391	CLOSED CAD CALL
Aug-13-2021	11:08:05	1100225	MVC - INJURIES	CANCELLED BY COMPLAINANT X		Yes	2021-1100225	CANCELLED
Aug-24-2021	16:05:00	1149502	MVC - INJURIES	MVC - INJURIES		Yes	2021-1149502	TRACS CRASH REPORT
Aug-28-2021	09:24:59	1166764	MVC - INJURIES	MVC - INJURIES		Yes	2021-1166764	TRACS CRASH REPORT
Aug-04-2021	18:32:01	1063271	MVC - INJURIES	MVC - INJURIES		Yes	2021-1063271	GENERAL OFFENSE
Aug-19-2021	00:17:15	1124130	MVC - INJURIES	MVC - INJURIES		Yes	2021-1124130	TRACS CRASH REPORT
Aug-20-2021	12:44:43	1130781	MVC - INJURIES AND ENTRAPMENT	MVC - INJURIES		Yes	2021-1130781	TRACS CRASH REPORT
Aug-11-2021	15:45:52	1092700	MVC - NON-REPORTABLE	MVC - NON-REPORTABLE		Yes	2021-1092700	TRACS CRASH REPORT
Aug-02-2021	16:09:54	1053303	MVC - NON-REPORTABLE	MVC - NON-REPORTABLE, NO INJURIES		Yes	2021-1053303	TRACS CRASH REPORT
Aug-26-2021	15:11:27	1158920	MVC - NON-REPORTABLE	MVC - NON-REPORTABLE, NO INJURIES		Yes	2021-1158920	TRACS CRASH REPORT
Aug-19-2021	16:02:24	1127143	MVC - NON-REPORTABLE	MVC - NON-REPORTABLE		Yes	2021-1127143	TRACS CRASH REPORT
Aug-27-2021	16:00:00	1163565	MVC - NON-REPORTABLE	MVC - DUI - ALCOHOL		Yes	2021-1163565	TRACS CRASH REPORT
Aug-02-2021	14:22:40	1052829	MVC - NON-REPORTABLE	MVC - NON-REPORTABLE		Yes	2021-1052829	GO & TRACS (CRASH WITH GO)
Aug-20-2021	16:39:47	1131730	MVC - NON-REPORTABLE	MVC - REPORTABLE, NO INJURIES		Yes	2021-1131730	TRACS CRASH REPORT
Aug-12-2021	20:47:20	1098183	MVC - NON-REPORTABLE	MVC - NON-REPORTABLE		Yes	2021-1098183	TRACS CRASH REPORT
Aug-03-2021	10:51:20	1056488	MVC - NON-REPORTABLE	MVC - NON-REPORTABLE		Yes	2021-1056488	TRACS CRASH REPORT
Aug-28-2021	04:04:52	1166045	MVC - NON-REPORTABLE	MVC - NON-REPORTABLE, TOWED VEHICLE GO		No	2021-1166045	GENERAL OFFENSE
Aug-19-2021	00:03:34	1124092	MVC - NON-REPORTABLE	MVC - NON-REPORTABLE		Yes	2021-1124092	TRACS CRASH REPORT
Aug-05-2021	07:35:26	1064884	MVC - REPORTABLE, NO INJURIES	MVC - REPORTABLE, NO INJURIES		Yes	2021-1064884	TRACS CRASH REPORT
Aug-04-2021	20:11:25	1063625	MVC - REPORTABLE, NO INJURIES	MVC - REPORTABLE, NO INJURIES		Yes	2021-1063625	TRACS CRASH REPORT
Aug-14-2021	19:07:54	1106149	MVC - UNKNOWN INJURIES	MVC - UNKNOWN INJURIES, DISABLED MOTORIST CC		Yes	2021-1106149	TRACS CRASH REPORT



PENNSYLVANIA STATE POLICE CAD Call Print Synopsis

Call Date	Time	Call Number	Original Call Type	Final Call Type	Location	Founded	Report #	Cleared By
Aug-02-2021	16:26:08	1053374	MVC - UNKNOWN INJURIES	MVC - INJURIES		Yes	2021-1053374	TRACS CRASH REPORT
Aug-25-2021	07:29:46	1151721	OTHER GO	PATROL CHECK CC		Yes	2021-1151721	CLOSED CAD CALL
Aug-18-2021	01:06:44	1119946	PATROL CHECK CC	PATROL CHECK CC		Yes	2021-1119946	CLOSED CAD CALL
Aug-24-2021	13:29:30	1148781	PATROL CHECK CC	PATROL CHECK CC		Yes	2021-1148781	CLOSED CAD CALL
Aug-16-2021	10:33:41	1112140	PATROL CHECK CC	PATROL CHECK CC		Yes	2021-1112140	CLOSED CAD CALL
Aug-06-2021	07:20:59	1069052	PFA ORDER SERVICE CC	PFA ORDER SERVICE CC		Yes	2021-1069052	CLOSED CAD CALL
Aug-05-2021	19:12:58	1067618	PFA VIOLATION, IN PROGRESS	SEE OFFICER GO		Yes	2021-1067618	GENERAL OFFENSE
Aug-15-2021	02:44:32	1107559	REQUEST ASSIST - OTHER AGENCY GO	REQUEST ASSIST - LOCAL PD GO		Yes	2021-1107559	GENERAL OFFENSE
Aug-08-2021	17:58:35	1079492	REQUEST ASSIST - OTHER AGENCY GO	DEATH - NATURAL		Yes	2021-1079492	GENERAL OFFENSE
Aug-18-2021	21:14:25	1123687	REQUEST ASSIST - OTHER AGENCY GO	REQUEST ASSIST - OTHER AGENCY GO		Yes	2021-1123687	GENERAL OFFENSE
Aug-17-2021	19:02:37	1119056	REQUEST ASSIST - OTHER AGENCY GO	REQUEST ASSIST - OTHER AGENCY GO		Yes	2021-1119056	GENERAL OFFENSE
Aug-28-2021	10:12:51	1166949	REQUEST ASSIST - OTHER AGENCY GO	DISABLED MOTORIST CC		Yes	2021-1166949	CLOSED CAD CALL
Aug-02-2021	10:10:38	1051716	REQUEST ASSIST - LOCAL PD GO	REQUEST ASSIST - LOCAL PD GO		Yes	2021-1051716	GENERAL OFFENSE
Aug-07-2021	19:54:03	1075990	REQUEST ASSIST - LOCAL PD GO	REQUEST ASSIST - OTHER AGENCY GO		Yes	2021-1075990	GENERAL OFFENSE
Aug-22-2021	15:28:34	1139571	REQUEST ASSIST - LOCAL PD GO	REQUEST ASSIST - LOCAL PD GO		Yes	2021-1139571	GENERAL OFFENSE
Aug-29-2021	10:42:27	1171539	ROAD HAZARD - ANIMAL - DEBRIS CC	ROAD HAZARD - ANIMAL - DEBRIS CC		Yes	2021-1171539	CLOSED CAD CALL
Aug-16-2021	19:40:28	1114359	ROAD HAZARD - ANIMAL - DEBRIS CC	REFER TO OTHER AGENCY - PD R		Yes	2021-1114359	REFER
Aug-23-2021	05:54:45	1141290	ROAD HAZARD - ANIMAL - DEBRIS CC	REFER TO OTHER AGENCY - PD R		Yes	2021-1141290	REFER
Aug-11-2021	03:31:17	1090048	ROAD HAZARD - ANIMAL - DEBRIS CC	MVC - REPORTABLE NO INJURIES		Yes	2021-1090048	TRACS CRASH REPORT



PENNSYLVANIA STATE POLICE CAD Call Print Synopsis

Call Date	Time	Call Number	Original Call Type	Final Call Type	Location	Founded	Report #	Cleared By
Aug-28-2021	12:08:48	1167399	ROAD HAZARD - ANIMAL - DEBRIS CC	REFER TO OTHER AGENCY - PD R		Yes	2021-1167399	REFER
Aug-16-2021	02:29:07	1110938	ROAD HAZARD - ANIMAL - DEBRIS CC	ROAD HAZARD - ANIMAL - DEBRIS CC		Yes	2021-1110938	CLOSED CAD CALL
Aug-18-2021	12:39:42	1121832	ROAD HAZARD - ANIMAL - DEBRIS CC	REFER TO OTHER AGENCY - PD R		Yes	2021-1121832	REFER
Aug-26-2021	21:09:26	1160299	SEE OFFICER GO	DISTURBANCE/NOISE COMPLAINT GO		Yes	2021-1160299	CLOSED CAD CALL
Aug-26-2021	10:15:33	1157640	SEE OFFICER GO	SEE OFFICER GO		Yes	2021-1157640	GENERAL OFFENSE
Aug-11-2021	10:49:16	1091392	SEE OFFICER GO	SEE OFFICER GO		Yes	2021-1091392	GENERAL OFFENSE
Aug-19-2021	11:35:23	1126055	SEE OFFICER GO	SEE OFFICER GO		Yes	2021-1126055	GENERAL OFFENSE
Aug-19-2021	10:37:10	1125744	SEE OFFICER GO	DISABLED MOTORIST CC		Yes	2021-1125744	GENERAL OFFENSE CLOSED CAD CALL
Aug-22-2021	12:39:22	1139067	SEE OFFICER GO	DISTURBANCE/NOISE COMPLAINT GO		Yes	2021-1139067	GENERAL OFFENSE
Aug-11-2021	17:33:23	1093169	SEE OFFICER GO	SEE OFFICER GO		Yes	2021-1093169	GENERAL OFFENSE
Aug-16-2021	18:02:38	1114031	SEE OFFICER GO	WELFARE CHECK GO		Yes	2021-1114031	GENERAL OFFENSE
Aug-13-2021	16:15:12	1101373	SEE OFFICER GO	CANCELLED BY COMPLAINANT X		Yes	2021-1101373	GENERAL OFFENSE CANCELLED
Aug-17-2021	09:10:54	1116167	SEE OFFICER GO	SEE OFFICER GO		Yes	2021-1116167	GENERAL OFFENSE
Aug-28-2021	01:32:44	1165769	SEE OFFICER GO	SEE OFFICER GO		Yes	2021-1165769	GENERAL OFFENSE
Aug-30-2021	09:25:11	1175241	SPEECH CC	SPEECH CC		Yes	2021-1175241	CLOSED CAD CALL
Aug-27-2021	12:11:39	1162637	SUSPICIOUS PERSON GO	PATROL CHECK CC		Yes	2021-1162637	CLOSED CAD CALL
Aug-07-2021	04:15:30	1073258	SUSPICIOUS PERSON GO	SEE OFFICER GO		Yes	2021-1073258	GENERAL OFFENSE
Aug-04-2021	10:36:07	1061173	SUSPICIOUS PERSON GO	SEE OFFICER GO		Yes	2021-1061173	GENERAL OFFENSE
Aug-17-2021	23:13:48	1119777	SUSPICIOUS VEHICLE GO	SUSPICIOUS VEHICLE GO		Yes	2021-1119777	GENERAL OFFENSE



PENNSYLVANIA STATE POLICE CAD Call Print Synopsis

Call Date	Time	Call Number	Original Call Type	Final Call Type	Location	Founded	Report #	Cleared By
Aug-19-2021	12:04:09	1126205	THEFT	THEFT		Yes	2021-1126205	GENERAL OFFENSE
Aug-17-2021	21:32:15	1119539	THEFT	THEFT		Yes	2021-1119539	GENERAL OFFENSE
Aug-17-2021	15:45:24	1118198	THEFT	SEE OFFICER	GO	Yes	2021-1118198	GENERAL OFFENSE
Aug-11-2021	20:37:25	1093914	THEFT	THEFT		Yes	2021-1093914	GENERAL OFFENSE
Aug-17-2021	21:44:39	1119574	THEFT	THEFT - FRAUD/FORGERY		Yes	2021-1119574	GENERAL OFFENSE
Aug-26-2021	14:44:42	1158810	THEFT - FRAUD/FORGERY	THEFT		Yes	2021-1158810	GENERAL OFFENSE
Aug-27-2021	13:19:24	1162876	TOWED VEHICLE GO	DISABLED MOTORIST		Yes	2021-1162876	GENERAL OFFENSE
Aug-26-2021	07:00:51	1156700	TRAFFIC CONTROL CC	TRAFFIC CONTROL CC		Yes	2021-1156700	CLOSED CAD CALL
Aug-30-2021	14:17:09	1176672	TRAFFIC CONTROL CC	TRAFFIC CONTROL CC		Yes	2021-1176672	CLOSED CAD CALL
Aug-19-2021	15:55:00	1127096	TRAFFIC CONTROL CC	TRAFFIC CONTROL CC		Yes	2021-1127096	CLOSED CAD CALL
Aug-30-2021	06:42:54	1174300	TRAFFIC CONTROL CC	TRAFFIC CONTROL CC		Yes	2021-1174300	CLOSED CAD CALL
Aug-26-2021	11:08:50	1157837	TRAFFIC CONTROL CC	TRAFFIC CONTROL CC		Yes	2021-1157837	CLOSED CAD CALL
Aug-28-2021	19:44:54	1169008	TRAFFIC VIOLATION/ERRATIC DRIVER CC	TRAFFIC VIOLATION/ERRATIC DRIVER CC		Yes	2021-1169008	ADVISE
Aug-27-2021	14:31:38	1163196	TRAFFIC VIOLATION/ERRATIC DRIVER CC	TRAFFIC VIOLATION/ERRATIC DRIVER CC		Yes	2021-1163196	CLOSED CAD CALL
Aug-09-2021	19:28:49	1084376	TRAFFIC VIOLATION/ERRATIC DRIVER CC	TRAFFIC VIOLATION/ERRATIC DRIVER CC		Yes	2021-1084376	CLOSED CAD CALL
Aug-19-2021	22:12:37	1128458	TRAFFIC STOP CC	TRAFFIC STOP CC		Yes	2021-1128458	TRAFFIC CITATION
Aug-18-2021	19:32:00	1123396	TRAFFIC STOP CC	TRAFFIC STOP CC		Yes	2021-1123396	TRAFFIC CITATION
Aug-10-2021	15:01:55	1088062	TRAFFIC STOP CC	TRAFFIC STOP CC		Yes	2021-1088062	WARNING (TRAFFIC STOP)
Aug-14-2021	21:10:09	1106546	TRAFFIC STOP CC	TRAFFIC STOP CC		Yes	2021-1106546	WARNING (TRAFFIC STOP)



PENNSYLVANIA STATE POLICE

CAD Call Print Synopsis

Call Date	Time	Call Number	Original Call Type	Final Call Type	Location	Founded	Report #	Cleared By
Aug-02-2021	09:55:54	1051607	TRAFFIC STOP CC	TRAFFIC STOP CC		is	2021-1051607	TRAFFIC CITATION GENERAL OFFENSE
Aug-30-2021	18:31:10	1177850	TRAFFIC STOP CC	WARRANT - MISDEMEANOR/FEL ONLY GO		is	2021-1177850	
Aug-14-2021	23:05:17	1106920	TRAFFIC STOP CC	TRAFFIC STOP CC		es	2021-1106920	WARNING (TRAFFIC STOP)
Aug-24-2021	10:55:18	1147967	TRAFFIC STOP CC	TRAFFIC STOP CC		es	2021-1147967	TRAFFIC CITATION WARNING (TRAFFIC STOP)
Aug-08-2021	01:22:50	1076983	TRAFFIC STOP CC	TRAFFIC STOP CC		'es	2021-1076983	TRAFFIC CITATION WARNING (TRAFFIC STOP)
Aug-21-2021	09:22:24	1134494	TRAFFIC STOP CC	TRAFFIC STOP CC		'es	2021-1134494	TRAFFIC CITATION WARNING (TRAFFIC STOP)
Aug-17-2021	22:29:47	1119658	TRAFFIC STOP CC	TRAFFIC STOP CC		'es	2021-1119658	TRAFFIC CITATION WARNING (TRAFFIC STOP)
Aug-08-2021	20:29:45	1079957	TRAFFIC STOP CC	TRAFFIC STOP CC		Yes	2021-1079957	TRAFFIC CITATION WARNING (TRAFFIC STOP)
Aug-04-2021	07:45:53	1060306	TRAFFIC STOP CC	TRAFFIC STOP CC		Yes	2021-1060306	TRAFFIC CITATION WARNING (TRAFFIC STOP)
Aug-03-2021	21:02:45	1059197	TRAFFIC STOP CC	TRAFFIC STOP CC		Yes	2021-1059197	TRAFFIC CITATION WARNING (TRAFFIC STOP)
Aug-06-2021	05:31:38	1068754	TRAFFIC STOP CC	TRAFFIC STOP CC		Yes	2021-1068754	TRAFFIC CITATION WARNING (TRAFFIC STOP)
Aug-09-2021	11:55:45	1082391	TRAFFIC STOP CC	TRAFFIC STOP CC		Yes	2021-1082391	TRAFFIC CITATION WARNING (TRAFFIC STOP)
Aug-18-2021	19:39:18	1123419	TRAFFIC STOP CC	TRAFFIC STOP CC		Yes	2021-1123419	TRAFFIC CITATION WARNING (TRAFFIC STOP)
Aug-03-2021	00:33:00	1054927	TRAFFIC STOP CC	TRAFFIC STOP CC		Yes	2021-1054927	TRAFFIC CITATION WARNING (TRAFFIC STOP)
Aug-17-2021	09:43:21	1116306	TRAFFIC STOP CC	TRAFFIC STOP CC		Yes	2021-1116306	TRAFFIC CITATION WARNING (TRAFFIC STOP)
Aug-17-2021	02:15:22	1115108	TRAFFIC STOP CC	TRAFFIC STOP CC		Yes	2021-1115108	TRAFFIC CITATION WARNING (TRAFFIC STOP)
Aug-06-2021	13:43:58	1070630	TRAFFIC STOP CC	TRAFFIC STOP CC		Yes	2021-1070630	TRAFFIC CITATION WARNING (TRAFFIC STOP)
Aug-20-2021	20:20:02	1132589	TRAFFIC STOP CC	TRAFFIC STOP CC		Yes	2021-1132589	TRAFFIC CITATION WARNING (TRAFFIC STOP)
Aug-16-2021	23:31:41	1114924	TRAFFIC STOP CC	TRAFFIC STOP CC		Yes	2021-1114924	TRAFFIC CITATION WARNING (TRAFFIC STOP)
Aug-02-2021	11:09:09	1051988	TRAFFIC STOP CC	TRAFFIC STOP CC		Yes	2021-1051988	TRAFFIC CITATION WARNING (TRAFFIC STOP)



PENNSYLVANIA STATE POLICE

CAD Call Print Synopsis

Call Date	Time	Call Number	Original Call Type	Final Call Type	Location	Founded	Report #	Cleared By
Aug-16-2021	22:46:00	1114833	WELFARE CHECK GO	PATROL CHECK CC		Yes	2021-1114833	CLOSED CAD CALL
Aug-17-2021	01:12:18	1115057	WELFARE CHECK GO	REQUEST ASSIST - OTHER AGENCY GO		Yes	2021-1115057	GENERAL OFFENSE
Aug-27-2021	19:51:40	1164449	WELFARE CHECK GO	WELFARE CHECK GO		Yes	2021-1164449	GENERAL OFFENSE
Aug-23-2021	15:03:14	1144240	WELFARE CHECK GO	WELFARE CHECK GO		Yes	2021-1144240	GENERAL OFFENSE

**WORCESTER TOWNSHIP BOARD OF SUPERVISORS BUSINESS MEETING
WORCESTER TOWNSHIP COMMUNITY HALL
FAIRVIEW VILLAGE, WORCESTER, PA
WEDNESDAY, AUGUST 18, 2021 – 7:30 PM**

CALL TO ORDER by Chair DeLello at 7:30 PM

PLEDGE OF ALLEGIANCE

ATTENDANCE

PRESENT:	RICK DELELLO	[X]
	LOU BETZ	[X]
	STEVE QUIGLEY	[X]

INFORMATIONAL ITEMS

- Tommy Ryan, Township Manager, announced this evening's meeting was being recorded for rebroadcast.

PUBLIC COMMENT

- Jim Mollick, Worcester, commented on discussion had a recent Methacton School Board meeting.

OFFICIAL ACTION ITEMS

- a) Consent Agenda – Chair DeLello asked if any Member wished to remove an item from the consent agenda. There were no requests to remove an item from the consent agenda.

Supervisor Betz made a motion to approve a consent agenda that includes (a) the Treasurer's Report and other Monthly Reports for July 2021, (b) bill payment for July 2021 in the amount of \$680,636.85, (c) the July 21, 2021 Work Session minutes, and (d) the July 21, 2021 Business Meeting minutes. The motion was seconded by Supervisor Quigley.

There was no public comment.

By unanimous vote the Board adopted the motion to approve.

- b) Public Hearing – At 7:35pm Chair DeLello opened a Public Hearing to consider Ordinance 2021-286, to amend certain recycling and open burning regulations in the Township Code.

A court reporter was in attendance to transcribe the proceedings.

At 7:41pm Chair DeLello closed the Public Hearing.

- c) Ordinance 2021-286 – Supervisor Betz made a motion to approve Ordinance 2021-286, to amend certain recycling and open burning regulations in the Township Code. The motion was seconded by Supervisor Quigley.

Dr. Mollick commented on open burning regulations.

By unanimous vote the Board adopted the motion to approve.

- d) Minimum Municipal Obligation (MMO) – Mr. Ryan provided an overview of the 2022 MMO contributions to the defined-benefit and defined-contribution pension plans.

Supervisor Betz made a motion to approve the 2022 MMO contributions to the Township's defined-benefit and defined-contribution pension plans. The motion was seconded by Supervisor Quigley.

There was no public comment.

By unanimous vote the Board adopted the motion to approve.

- e) Open Space Program – The Members discussed a possible open space program.

Chair DeLello commented on the acres in the Township permanently preserved or enrolled in the Worcester Township Agricultural Security Area.

Supervisor Quigley commented on the Montgomery County Farmland Preservation Program, and Township properties preserved through this program in years past.

Supervisor Betz commented on the continuation of land preservation efforts.

Supervisor Quigley commented on open space program structure, and the appointment of a Township employee or consultant to serve as liaison to property owners.

Supervisor Quigley commented on local government limitations regarding development proposed in accordance with municipal ordinance.

Supervisor Quigley commented on certain recreational facilities, including community centers and swimming pools.

Chair DeLello commented on private contributions made to assist Township land preservation efforts.

Supervisor Quigley commented on borrowing options. Mr. Ryan commented on commercial borrowings and the issuance of general obligation bonds.

Chair DeLello commented on the preparation of education materials regarding the Township's land preservation efforts.

Mr. Ryan will assemble information regarding a potential open space program and funding sources, for Members review and consideration.

OTHER BUSINESS

- There was no other business discussed at this evening's meeting.

PUBLIC COMMENT

- Wini Hayes, Worcester, commented on funds held by a regional land trust, prioritization of parcels proposed to be acquired, the Worcester Township Open Space Plan, a proposed community center in Lower Providence Township, Arrowhead Elementary School improvements, and open space acquisition funding sources.
- Kim David, Worcester, commented on land preservation efforts and funding. Supervisor Quigley commented on issues pertaining to past land preservation efforts, and the steps the Township has taken to date to investigate and resolve these issues.
- Dr. Mollick commented on Arrowhead Elementary School improvements, comments made at a recent Methacton School Board meeting, and the Township's Right-to-Know process.
- Amy Smith, Worcester, commented on intermunicipal parks and recreation programs, intermunicipal stormwater management efforts, preservation of natural areas, open space program schedule, and assistance available from the office of State Representative Bradford.
- Burt Hynes, Worcester, commented on land preservation efforts, and on the preservation of natural areas.

ADJOURNMENT

There being no further business brought before the Board, Chair DeLello adjourned the Business Meeting at 8:37 PM.

Respectfully Submitted:

Tommy Ryan

Exhibit "A"

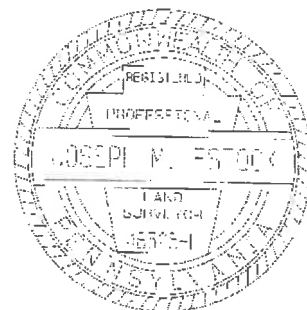


**DEED OF DEDICATION
APPLEWOOD DRIVE
July 29, 2021**

ALL THAT CERTAIN lot or parcel of land, situate in the Township of Worcester, County of Montgomery, and Commonwealth of Pennsylvania, being bounded and described in accordance with a subdivision plan of Applewood Estates made for Sparango Construction Co., as prepared by Bursich Associates, Inc. dated November 27, 2002, last revised March 15, 2005 and recorded at the Office of the Montgomery County Recorder of Deeds in Norristown, Pennsylvania in Plan Book 25, Page 59, as follows, to wit:

BEGINNING at a concrete monument on the Northwesterly Ultimate Right-of-Way Line of Berks Road (SR 3004)(46.5 feet wide) being 30 feet from the centerline thereof; said point being measured the two (2) following courses and distances from a concrete monument on the Southwesterly Ultimate Right-of-Way Line of Skippack Pike (SR 0073)(Variable Width Right-of-Way) being 50 feet from the centerline thereof: (1) along the arc of a circle, curving to the right, having a radius of 20.00 feet, the arc distance of 31.23 feet to a concrete monument a point of tangency; and (2) South 37 degrees 58 minutes 13 seconds West, 355.07 feet to a concrete monument being the point of beginning; thence from said beginning point leaving the said side of Berks Road (SR 3004) extending along the Northeasterly side of Applewood Drive the four (4) following courses and distances: (1) along the arc of a circle, curving to the right, having a radius of 25.00 feet, the arc distance of 38.86 feet to a concrete monument, a point of tangency; (2) thence North 52 degrees 57 minutes 53 seconds West, 881.92 feet to a concrete monument, a point of curvature; (3) thence along the arc of a circle curving to the right, having a radius of 975.00 feet, the arc distance of 293.27 feet to a concrete monument, a point of tangency; and (4) thence North 35 degrees 43 minutes 52 seconds West, 188.26 feet to a concrete monument, a point of curvature, on the turnaround portion of the cul-de-sac at the terminus of Applewood drive; thence along the arc of a circle curving to the left, having a radius of 50.00 feet, the arc distance of 209.44 feet to a concrete monument, a point of reverse curvature; thence along the arc of a circle curving to the right, having a radius of 50.00 feet, the arc distance of 52.36 feet to a concrete monument, a point of tangency on the Southwesterly side of Applewood Drive; thence extending along the said side of Applewood Drive the four (4) following courses and distances: (1) South 35 degrees 43 minutes 52 seconds East, 101.66 feet to a concrete monument, a point of curvature; (2) thence along the arc of a circle curving to the left, having a radius of 1025.00 feet, the arc distance of 308.30 feet to a concrete monument, a point of tangency; (3) thence South 52 degrees 57 minutes 53 seconds East, 880.29 feet to a concrete monument, a point of curvature; and (4) thence along the arc of a circle curving to the right, having a radius of 25.00 feet, the arc distance of 39.68 feet to a concrete monument, a point of tangency along the aforementioned Northwesterly Ultimate Right-of-Way Line of Berks Road (SR 3004); thence extending along the said side of Berks Road (SR 3004), not shown on plan, North 37 degrees 58 minutes 13 seconds East, 100.01 feet to the first mentioned point and place of beginning.

CONTAINING: 76,118 square feet (1.75 acres), more or less.



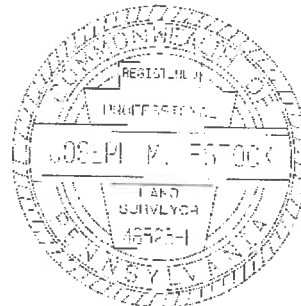


**DEED OF DEDICATION
OLD FORGE WAY
July 29, 2021**

ALL THAT CERTAIN lot or parcel of land, situate in the Township of Worcester, County of Montgomery, and Commonwealth of Pennsylvania, being bounded and described in accordance with a subdivision plan of Applewood Estates made for Sparango Construction Co., as prepared by Bursich Associates, Inc. dated November 27, 2002, last revised March 15, 2005 and recorded at the Office of the Montgomery County Recorder of Deeds in Norristown, Pennsylvania in Plan Book 25, Page 58, as follows, to wit:

BEGINNING at a concrete monument on the Southwesterly Ultimate Right-of-Way Line of Skippack Pike (SR 0073) (Variable Width Right-of-Way) being 50 feet from the centerline thereof; said point being measured northwesterly along the said side of Skippack Pike (SR 0073) along the arc of a circle, curving to the right, having a radius of 23,425.29 feet, the arc distance of 101.31 feet from a corner of Open Space 'B' on the line of lands now or formerly of the Myers Family Partnership II, L.P; thence from said beginning point leaving the said side of Skippack Pike (SR 0073) extending along the Southeasterly side of Old Forge Way, the six (6) following courses and distances: (1) along the arc of a circle, curving to the left, having a radius of 25.00 feet, the arc distance of 39.28 feet to a concrete monument, a point of tangency; (2) thence South 36 degrees 56 minutes 21 seconds West, 157.32 feet to a concrete monument, a point of curvature; (3) thence along the arc of a circle curving to the right, having a radius of 225.00 feet, the arc distance of 112.00 feet to a concrete monument, a point of tangency; (4) thence South 65 degrees 27 minutes 32 seconds West, 141.60 feet to a concrete monument, a point of curvature; (5) thence along the arc of a circle curving to the left, having a radius of 475.00 feet, the arc distance of 235.19 feet to a concrete monument, a point of tangency; and (6) thence South 37 degrees 05 minutes 23 seconds West, 95.52 feet to a concrete monument, a point of curvature on the turnaround portion of the cul-de-sac at the terminus of Old Forge Way; thence along the arc of a circle curving to the left, having a radius of 50.00 feet, the arc distance of 36.14 feet to a concrete monument, a point of reverse curvature; thence along the arc of a circle curving to the right, having a radius of 50.00 feet, the arc distance of 229.35 feet to a concrete monument, a point of reverse curvature; thence along the arc of a circle curving to the left, having a radius of 50.00 feet, the arc distance of 36.14 feet to a concrete monument, a point of tangency on the Northwesterly side of Old Forge Way; thence extending along the said side of Old Forge Way, the six (6) following courses and distances: (1) North 37 degrees 05 minutes 23 seconds East, 95.52 feet to a concrete monument, a point of curvature; (2) thence along the arc of a circle curving to the right, having a radius of 525.00 feet, the arc distance of 259.95 feet to a concrete monument, a point of tangency; (3) thence North 65 degrees 27 minutes 32 seconds East, 141.60 feet to a concrete monument, a point of curvature; (4) thence along the arc of a circle curving to the left, having a radius of 175.00 feet, the arc distance of 87.11 feet to a concrete monument, a point of tangency; (5) thence North 36 degrees 56 minutes 21 seconds East, 157.22 feet to a concrete monument, a point of curvature; and (6) thence along the arc of a circle curving to the left, having a radius of 25.00 feet, the arc distance of 39.15 feet to a concrete monument, a point of tangency on the aforementioned Southwesterly Ultimate Right-of-Way Line of Skippack Pike (SR 0073); thence extending along the said side of Skippack Pike (SR 0073) crossing Old Forge Way along the arc of a circle curving to the left having a radius of 23,425.29 feet, the arc distance of 99.89 feet (not shown on plan) to the first mentioned point and place of beginning.

CONTAINING: 47,482 square feet (1.09 acres), more or less.






LEGAL DESCRIPTION
BERKS ROAD
July 29, 2021

ALL THAT CERTAIN lot or parcel of land, situate in the Township of Worcester, County of Montgomery, and Commonwealth of Pennsylvania, being bounded and described in accordance with a subdivision plan of Applewood Estates made for Sparango Construction Co., as prepared by Bursich Associates, Inc. dated November 27, 2002, last revised March 15, 2005 and recorded at the Office of the Montgomery County Recorder of Deeds in Norristown, Pennsylvania in Plan Book 25, Page 59, as follows, to wit:

BEGINNING at a concrete monument on the Southwesterly Ultimate Right-of-Way Line of Skippack Pike (SR 0073)(Variable Width Right-of-Way) and the Northwesterly Ultimate Right-of-Way Line of Berks Road (SR 3004); thence from said point of beginning, extending along the said side of Berks Road (SR 3004) along the arc of a circle curving to the right, having a radius of 20.00 feet and an arc distance of 31.23 feet to a concrete monument, a point of tangency on the Northwesterly Ultimate Right-of-Way Line of Berks Road (SR 3004)(46.5 feet wide), being 30 feet from the centerline thereof; thence extending along the said side of Berks Road (SR 3004) along Lot 23, crossing Applewood Drive and along Open Space 'C', South 37 degrees 58 minutes 13 seconds West, 669.70 feet to a concrete monument on the line of lands now or formerly of Richard J. and Sandra N. Kirkpatrick; thence extending along said lands of Kirkpatrick, South 52 degrees 57 minutes 53 seconds East, 30.00 feet to a point on the centerline of Berks Road (SR 3004); thence extending along the centerline of Berks Road (SR 3004), North 37 degrees 58 minutes 13 seconds East, 688.83 feet to a point at the intersection of the said centerline and the Southwesterly Ultimate Right-of-Way Line of Skippack Pike (SR 0073) extended; thence extending along the said side of Skippack Pike (SR 0073) extended, North 51 degrees 34 minutes 54 seconds West, 49.81 (not shown on the plan) to the first mentioned point and place of beginning.

CONTAINING: 20,760 square feet (0.4766 acres), more or less.






LEGAL DESCRIPTION
SKIPPACK PIKE (EAST)
July 29, 2021

ALL THAT CERTAIN lot or parcel of land, situate in the Township of Worcester, County of Montgomery, and Commonwealth of Pennsylvania, being bounded and described in accordance with a subdivision plan of Applewood Estates made for Sparango Construction Co., as prepared by Bursich Associates, Inc. dated November 27, 2002, last revised March 15, 2005 and recorded at the Office of the Montgomery County Recorder of Deeds in Norristown, Pennsylvania in Plan Book 25, Page 59, as follows, to wit:

BEGINNING at a concrete monument on the Southwesterly Ultimate Right-of-Way Line of Skippack Pike (SR 0073)(Variable Width Right-of-Way) and the Northwesterly Ultimate Right-of-Way Line of Berks Road (SR 3004) being 50 feet from the centerline of Skippack Pike (SR 0073); thence from said point of beginning, extending along the said side of Skippack Pike (SR 0073) along Lot 23, North 51 degrees 34 minutes 54 seconds West, 232.01 feet to a concrete monument, a point of curvature; thence continuing along Lot 23 along the arc of a circle curving to the left, with a radius of 7,431.60 feet and an arc distance of 273.62 feet to a concrete monument, a point of tangency; thence extending partly along Lot 23 and Open Space 'C', North 53 degrees 16 minutes 59 seconds West, 949.60 feet to a concrete monument; thence continuing along Open Space 'C', North 53 degrees 16 minutes 59 seconds West, 152.33 feet to a concrete monument on the line of lands now or formerly of the Myers Family Partnership II L.P.; thence extending along the said lands of Myers into the bed of Skippack Pike (SR 0073), North 53 degrees 29 minutes 08 seconds East, 57.00 feet to a point; thence continuing through the bed of Skippack Pike (SR 0073), South 52 degrees 06 minutes 42 seconds East, 1,641.82 feet to a point on the centerline of the aforesaid Berks Road (SR 3004); thence extending along the centerline of Berks Road (SR 3004), North 37 degrees 58 minutes 13 seconds East, 32.48 feet (not shown on plan) to the intersection of the centerline of Berks Road (SR 3004) and the Southwesterly Ultimate Right-of-Way Line of Skippack Pike (SR 0073) extended; thence extending along the said side of Skippack Pike (SR 0073) extended (not shown on plan), North 51 degrees 34 minutes 54 seconds West, 49.81 feet to a concrete monument to the first mentioned point and place of beginning.

CONTAINING: 64,732 square feet (1.4860 acres), more or less.



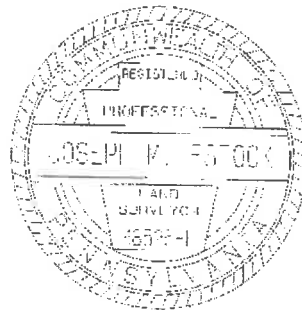


**LEGAL DESCRIPTION
SKIPPACK PIKE (WEST)
July 29, 2021**

ALL THAT CERTAIN lot or parcel of land, situate in the Township of Worcester, County of Montgomery, and Commonwealth of Pennsylvania, being bounded and described in accordance with a subdivision plan of Applewood Estates made for Sparango Construction Co., as prepared by Bursich Associates, Inc. dated November 27, 2002, last revised March 15, 2005 and recorded at the Office of the Montgomery County Recorder of Deeds in Norristown, Pennsylvania in Plan Book 25, Page 58, as follows, to wit:

BEGINNING at a concrete monument on the Southwesterly Ultimate Right-of-Way Line of Skippack Pike (SR 0073) (Variable Width Right-of-Way) being 50 feet from the centerline thereof, a corner of Open Space 'B' along the line of lands now or formerly of the Myers Family Partnership II, L.P.; thence from said point of beginning, extending along the said side of Skippack Pike (SR 0073) along Open Space 'B' along the arc of a circle curving to the right, having a radius of 23,425.29 feet, the arc distance of 101.31 feet to a concrete monument on the Southeasterly Ultimate Right-of-Way Line of Old Forge Way; thence continuing along the said side of Skippack Pike (SR 0073) crossing Old Forge Way along the arc of a circle curving to the right having a radius of 23,425.29 feet, the arc distance of 99.89 feet to a concrete monument on the Northwesterly Ultimate Right-of-Way Line of Old Forge Way; thence continuing along the said side of Skippack Pike (SR 0073) along Lot 10 along the arc of a circle curving to the right, with a radius of 23,425.65 feet the arc distance of 199.13 feet to a concrete monument, a point of tangency; thence continuing along the said side of Skippack Pike (SR 0073) along Lot 10, North 51 degrees 25 minutes 59 seconds West, 181.96 feet to a concrete monument on the line of lands now or formerly of George W. Stauffer; thence extending along said lands of Stauffer, North 45 degrees 18 minutes 04 seconds East, 50.19 feet to a point in the bed of Skippack Pike; thence extending along the title line in the bed of Skippack Pike (SR 0073), South 53 degrees 02 minutes 55 seconds East, 568.02 feet to a point in the bed of Skippack Pike (SR 0073) along the line of lands of the aforesaid Myers Family Partnership II, L.P.; thence extending along said lands of Myers, South 29 degrees 54 minutes 24 seconds West, 56.64 feet to the first mentioned point and place of beginning.

CONTAINING: 31,592 square feet (0.7252 acres), more or less.



**TOWNSHIP OF WORCESTER
MONTGOMERY COUNTY, PENNSYLVANIA**

RESOLUTION 2021-26

A RESOLUTION TO AMEND VARIOUS LINE ITEMS IN THE 2021 BUDGET

WHEREAS, Worcester Township has received funding from the American Rescue Plan Act that was not anticipated at the time the 2021 Budget was adopted; and,

WHEREAS, Worcester Township wishes to make an expenditure to support the Worcester Volunteer Fire Department, in specific the purchase of a ladder truck, that was not anticipated at the time the 2021 Budget was adopted; and,

WHEREAS, the Second Class Township Code recognizes the annual budget is a guide that may be amended by a resolution adopted by the Board of Supervisors;

NOW, THEREFORE, BE IT AND IT IS HEREBY RESOLVED, that the 2021 Budget for the Worcester Township is hereby amended by as noted:

1. *fund:* General Fund, Receipts
 line item: Federal Entitlements, 354-090
 amount: \$585,800.00
 notes: new; net increase \$585,800.00

2. *fund:* Capital Fund, Expenditures
 line item: Equipment Purchase, 430-740
 amount: \$1,020,090.00
 notes: revised; net increase \$819,240.00

RESOLVED THIS 15TH DAY OF SEPTEMBER, 2021.

FOR WORCESTER TOWNSHIP

By: _____
Richard DeLello, Chair
Board of Supervisors

Attest: _____
Tommy Ryan, Secretary